



































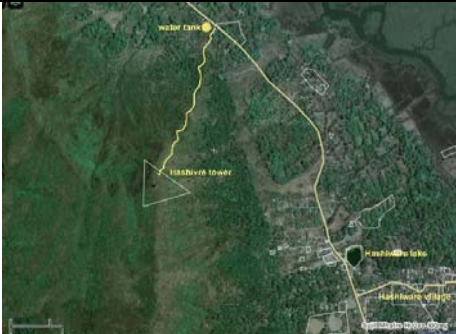






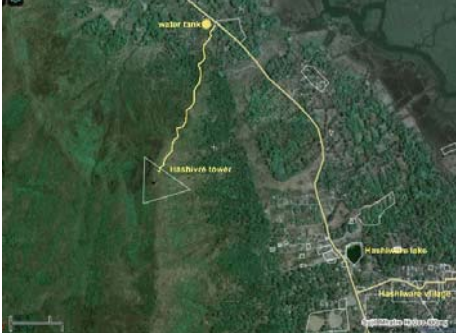



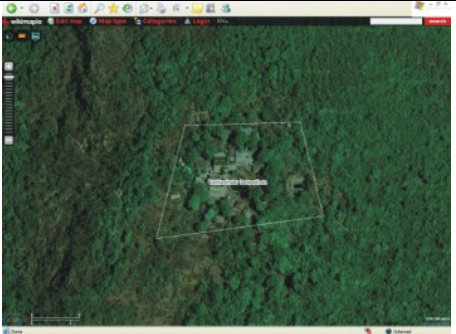









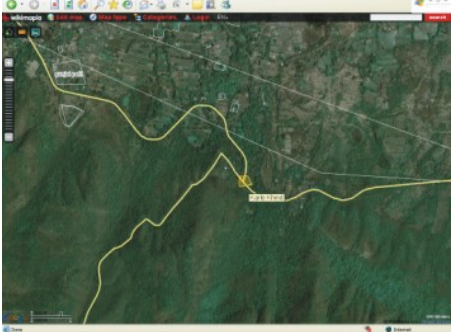



































Sr. No.	Survey Code	Nature of monuments, buildings, precincts, etc.	Location	Ownership	Usage	Special Feature	Date of construction	Classification	State of Preservation	Google Map
1	A-01-Kulaba (Alibag) Fort	Alibag Island fort	1 Kms West of Alibag beach in the Arabian Sea, Alibag Taluka of Raigad District	State Archeology	Fort defense architecture Tourism	An important sea fort, part of defense architecture; historically associated with Angre' s. Remnants of fortifications strengthened by Angre's	17th century	A (arc)(his) C (seh) D (bio) Natural Heritage	Fair	
										
	<i>General View 1</i>	<i>General View 2</i>	<i>Fort Walls view 1</i>	<i>Fort Walls view 2</i>	<i>Temple on Fort</i>					<i>Secondary Source</i>
2	004-A-Awas-01-Nagoba Mandir	Nagoba Mandir	Near Hanuman temple, village Awas, Taluka Alibag of Raigad district	Grampanchayat	Place of worship	Temple dedicated to 'Nagoba' / Serpent Deity. Very few places of worship dedicated to local Fauna remain.	19th century	A (cul)	Good	
										
	<i>Street View</i>	<i>East Elevation</i>	<i>Internal View</i>	<i>View of attic and viewing gallery</i>	<i>Internal Stair to balcony</i>					
3	004-A-Awas-04-Vakratunda Mandir Complex	Ganesh mandir with a stepped well	Village Awas, Taluka Alibag of Raigad district	Grampanchayat	Place of worship	Unaltered stone Garbhagriha, Sabhamandap with carved wooden columns beams, brackets.	19th century	A (arc)(cul) J	Fair	
										
	<i>Street View</i>	<i>Eastern step well</i>	<i>Internal view of western Pokhran</i>	<i>Internal view of Eastern Pokhran</i>	<i>Eastern Pokhran view</i>	<i>Attic and viewing gallery</i>	<i>Sabhamandap column capital detail</i>	<i>View of Sabhamandap and Garbhagriha</i>		<i>Sabhamandap Panorama</i>



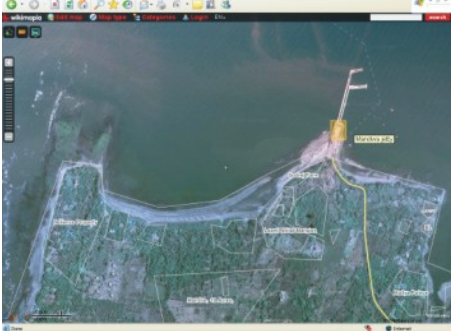





Sr. No.	Survey Code	Nature of monuments, buildings, precincts, etc.	Location	Ownership	Usage	Special Feature	Date of construction	Classification	State of Preservation	Google Map
4	004-A-Awas-05-Khambaleshwar water tank	Water tank near Khambaleshwar Mandir, Awas	Village Awas, Taluka Alibag of Raigad district	Collector, Alibag	Water body	Water tank amidst dense indigenous vegetation	19th century	I (sce) J Natural history	Good	
										
	<i>View from south Awas Water tank</i>	<i>View from North Awas Water tank</i>								
5	004-A-Awas-06-Khambaleshwar Deepmala	Deepamala near Khambaleshwar Mandir, Awas	Village Awas, Taluka Alibag of Raigad district	Grampanchayat	Artifact	Octagonal Deepamala in random rubble stone masonry	19th century	A (arc)	Good	
										
	<i>Elevational view of Deepamala</i>	<i>Detail of plastered portion</i>	<i>Detail of masonry</i>							<i>Panoramic view of lake and Deepamala</i>
6	004-A-Awas-07-Awas Beach	Beach along the Arabian sea	Village Awas, Taluka Alibag of Raigad district, Taluka Alibag of Raigad district	Collector, Alibag	Beach	Important feature in terms of marine biodiversity of the region; part of the group of beaches along the western coast. Important ecological feature in terms of protection of land form		E I (sce) Natural heritage	Fair	
										
	<i>Beach view 1 looking towards sea</i>	<i>Beach view 1 looking towards sea</i>	<i>Shore line view 1 Awas beach</i>	<i>Shore line view 1 Awas beach</i>						























Sr. No.	Survey Code	Nature of monuments, buildings, precincts, etc.	Location	Ownership	Usage	Special Feature	Date of construction	Classification	State of Preservation	Google Map
7	006-A-Bamanoli-01-Khadtal Bridge	Khadtal Bridge	Khadtal Bridge, Village Bamnoli, Taluka Alibag of Raigad district	Infrastructure	Transportation	Well preserved beautiful stone arches supporting the bridge	1840	A(arc) B (des) C (seh)	Good	
										
	Western elevation	Detail view	Vehicular road view	Plaque						
8	016-A-Chari-03-Patil House	Patil House	Near Shri Ganesh mandir, Village Chari, Taluka Alibag of Raigad district	Private	Residential	A prototype of Savkar house/ Domestic architecture. Historic background of 'Kul Kayda' and satyagraha against sahkari	19th century	A(arc)(his), B(per)(des)C (seh) E	Fair	
										
	Street view South west corner	East elevation	West elevation first floor	North east corner view	First floor room view	Internal staircase railing detail	Internal staircase detail			
9	022-A-Dhokawade-01-Dhokawade Tank	Dhokawade Water Tank	Village Dhokawade, Alibag Taluka of Raigad District	Collector, Alibag	Water body	Water tank amidst dense vegetation	Not Known	I(sce)	Good	
										
	View1	View 2	View3	View4						













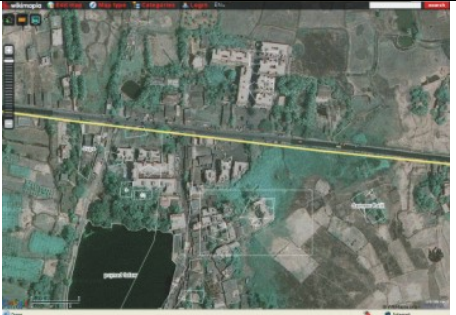




Sr. No.	Survey Code	Nature of monuments, buildings, precincts, etc.	Location	Ownership	Usage	Special Feature	Date of construction	Classification	State of Preservation	Google Map
10	032-A-Hashiware-01-Observation Tower	Hashiware Observation Tower	Hashiware village, Taluka Alibag of Raigad district	Maharashtra Maritime board	Infrastructure	Watch tower situated at a strategic location on a hill top overlooking surrounding maritime routes	19th century	A(arc)(his) B (des)(uu) C (seh) H (tec)	Fair	
										
	<i>Location view 1</i>	<i>Location View2</i>	<i>East Elevation</i>	<i>Detail view of base</i>	<i>Detail view of Tower top</i>	<i>Detail of tower wall</i>				
11	032-A-Hashiware-02-Water Tank	Hashiware Water tank	Hashiware village, Taluka Alibag of Raigad district	Collector, Alibag	Water body	Water tank amidst dense vegetation	Not Known	C(seh) I(sce) J	Good	
										
	<i>Panoramic view1</i>	<i>Panoramic view2</i>	<i>Panoramic view3</i>							
12	035-A-Kankeshwar-01-Kankeshwar Mandir Complex	Kankeshwar mandir complex	Kankeshwar village, Taluka Alibag of Raigad district	Kankeshwar Mandir Trust	Place of worship	Hemadpanthi style mandir, with Pokharan, secondary shrines and dense vegetation situated on a hillock	11th century	A(arc)(his)(cul), B (per)(des) E J Natural heritage	Good	
										
	<i>Temple View 1</i>	<i>Temple view 2</i>	<i>Water reservoir</i>	<i>Stepped Well view 1</i>	<i>Stepped Well view 2</i>	<i>Deepmala</i>	<i>Subsidiary Shrine 1</i>	<i>Subsidiary Shrine 2</i>	<i>Architrave detail</i>	




















Sr. No.	Survey Code	Nature of monuments, buildings, precincts, etc.	Location	Ownership	Usage	Special Feature	Date of construction	Classification	State of Preservation	Google Map
13	036-A-Karle-01-Karle Khind	Karle khind	Karle khind, Karle village, Wadkhal Alibag road,	Maharashtra government	Infrastructure	Pass along ancient trade route	13 th century	C (seh)	Good	
										
	<i>Vehicular road</i>	<i>Access from road</i>	<i>Foot path view 1</i>	<i>Foot path view 2</i>						
14	038-A-Khandale-01-Rock Impressions	Khandale Rock Impressions	North-west of Village Khandale Taluka Alibag of Raigad district	Grampanchayat	Place of worship	Rock Impressions worshiped by Jew Community	Not Known	C(seh)	Good	
										
15	039-A-Khanderi-01-Khanderi island complex	Khanderi Island fort	4.5 Kms West of Navgaon beach in the Arabian Sea, Alibag Taluka of Raigad District	Mumbai Port Trust	Island Defense architecture	Natural island sea fort with historically important. Remnants of fortifications and Light House.	Fort built 1679, Light house built in 1867	A (arc)(his) C (seh) E D (bio) Natural heritage	Good	
										
	<i>View 1</i>	<i>Bay view</i>	<i>View 2</i>	<i>View 3</i>	<i>Bastion View</i>					<i>Arial View- Secondary Source</i>

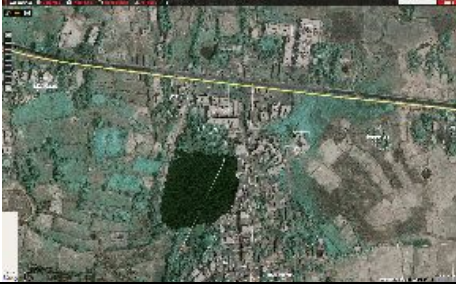




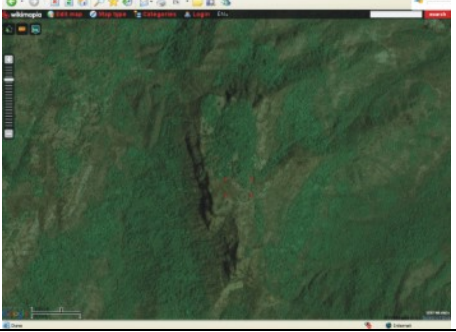







Sr. No.	Survey Code	Nature of monuments, buildings, precincts, etc.	Location	Ownership	Usage	Special Feature	Date of construction	Classification	State of Preservation	Google Map
16	043-A-Kihim-02- House No.223 of Kihim Grampanchayat	Bene Israeli house No.223	Opposite Amruteshwar Mandir, Village Kihim, Alibag Taluka of Raigad District	Private - Unknown	Residential	A prototype of domestic architecture with distinct Architectural features	19th century	A (arc) C (seh)	Fair	
										
	<i>Street View South east corner</i>	<i>Street view South west corner</i>	<i>South elevation part</i>	<i>Entrance verandah view</i>	<i>Bracket detail view 1</i>					
17	043-A-Kihim-03- Amruteshwar Mandir	Amruteshwar Mandir	Kihim village, Alibag Taluka of Raigad District	Grampanchayat	Place of worship	Unaltered stone Garbhagriha housed in a simple domestic structure. Idols of archeological importance	not known	A (arc)(his)(cul) F H (tec),	Good	
										
	<i>Street View west elevation</i>	<i>Garbhagriha view 1</i>	<i>Garbhagriha view 2</i>	<i>Shivling in Garbhagriha</i>	<i>Garbhagriha shikhara construction detail</i>					
18	043-A-Kihim-08- Kihim Beach	Kihim Beach	Kihim village, Alibag Taluka of Raigad District	Collector Alibag	Beach	Important feature in terms of marine biodiversity of the region; part of the group of beaches along the western coast. Important ecological feature in terms of protection of land form		E I (sce) Natural heritage	Fair	
										
	<i>Shore line view 1</i>	<i>Northern flank</i>	<i>Southern flank</i>	<i>Shore line view 1</i>	<i>Shore line view 2</i>	<i>Shivling</i>				
















Sr. No.	Survey Code	Nature of monuments, buildings, precincts, etc.	Location	Ownership	Usage	Special Feature	Date of construction	Classification	State of Preservation	Google Map
19	043-A-Kihim-09-Kihim Water Tank	Kihim lake	Attached to Bhileshwar mandir, Kihim village, Alibag Taluka of Raigad District	Collector, Alibag	Water body	Large Water tank		I(sce), J	Fair	
										
	<i>Tank view with Bhileshwar mandir</i>									
20	043-A-Kihim-10-Salim Ali's House	Dr. Salim Ali house	Kihim Beach, Kihim village, Alibag Taluka of Raigad District	Private	Residential	Residence of Dr. Salim Ali Well-known pioneering Ornithologist	19th century	A (his)(cul) D (bio)	Good	
21	053-A-Mandva Tarf Zirad-03-Mandva Beach	Mandva Beach	Mandva village, Alibag Taluka of Raigad District	Maharashtra Maritime board	Beach	Important feature in terms of marine biodiversity of the region; part of the group of beaches along the western coast. Important ecological feature in terms of protection of land form		E I (sce) Natural heritage	Fair	
										
	<i>Shore line view1</i>	<i>Shore line view2</i>	<i>Beach View 1</i>	<i>Beach View 2</i>	<i>Beach View 3</i>					


















Sr. No.	Survey Code	Nature of monuments, buildings, precincts, etc.	Location	Ownership	Usage	Special Feature	Date of construction	Classification	State of Preservation	Google Map
22	053-A-Mandva Tarf Zirad-04- Observation Tower	Mandva Observation Tower	Mandva village, Taluka Alibag of Raigad district	Maharashtra Maritime board	Infrastructure	Watch tower situated at a strategic location on a hill top overlooking surrounding maritime routes	19th century	A(arc)(his) B (des)(uu) C (seh) H (tec)	Fair	
										
	<i>Location view</i>	<i>Tower elevation</i>	<i>Tower entrance</i>	<i>Tower internal view</i>	<i>Rungs ascending tower</i>	<i>tower metal gate</i>				
23	063-A-Narangi- 02- Bhuvaneshwari Mandir Complex	Bhuvaneshwari Mandir Complex	Village Narangi, Alibag Taluka of Raigad District	Trust	Place of worship	Set on the hill slopes, the Bhuvaneshwari Mandir complex is the traditional place of worship of surrounding 12 neighbouring villages. The mandir also has a water tank within its complex	18th century	A (arc)(his)(cul) J	Poor	
										
	<i>View from North east</i>	<i>View of Shiv n Datta mandir</i>	<i>Shiv mandir west elevation</i>	<i>Shiv mandir Garbhagriha</i>	<i>Water tank view</i>	<i>Datta mandir</i>	<i>Shiv mandir north elevation part</i>	<i>Shiv mandir ceiling detail</i>		
24	067-A-Nevedar Navagaon-01- Bene Israeli Cemetery	Bene Israeli cemetery	Navgaon Village, Alibag Taluka of Raigad District	Trust	Cemetery	2000 year-old cemetery. Believed to be Bene Israel First landing site	2 nd century BC	A(arc)(his)(cul) C(seh) D (bio) E F	Fair	
										
	<i>Jerusalem gate entrance</i>	<i>Southern quarter</i>	<i>Northern quarter</i>	<i>Memorial</i>	<i>Tomb stone in southern quarter</i>					

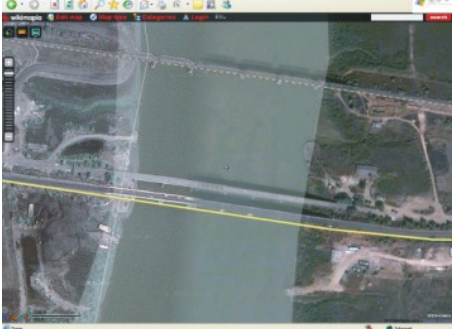
















Sr. No.	Survey Code	Nature of monuments, buildings, precincts, etc.	Location	Ownership	Usage	Special Feature	Date of construction	Classification	State of Preservation	Google Map
25	067-A-Nevedar Navagaon-02-Navagaon Beach	Navgaon Beach	Navgaon village, Alibag Taluka of Raigad District	Collector Alibag	Beach	Important feature in terms of marine biodiversity of the region; part of the group of beaches along the western coast. Important ecological feature in terms of protection of land form		E I (sce) Natural heritage	Good	
										
	<i>View of Southern flank 1</i>	<i>View of Southern flank 2</i>	<i>View of Southern flank 3</i>							
26	567-Pali-D Sampson Cold drinks	Sampson Cold Drink House	Pen Alibag Road, Village Palli, Alibag Taluka of Raigad District	D Sampson Cold Drinks	Hotel	First soda factory established by a Bene Israeli in Alibag taluka 70 years ago	1938	A (cul) C (seh) H(tec)	Fair	
										
	<i>Street view</i>	<i>Advertising Signage a</i>	<i>Advertising Signage 2</i>	<i>Interior view 1</i>	<i>Interior view 2</i>	<i>Owners pictures and press clippings</i>	<i>Bottling plant</i>	<i>Soda machine</i>		
27	070-A-Pezari-01-Pezari Step Well	Pezari Step Well	Main bazaar peth, Wadkhal Alibag road, Alibag Taluka of Raigad District	Grampanchayat	Well	Rectangular stone step well	18th century	A (arc)	Poor	
										
	<i>Street view from South</i>	<i>view from South east</i>	<i>Inner wall detail</i>	<i>Steps detail</i>						



















Sr. No.	Survey Code	Nature of monuments, buildings, precincts, etc.	Location	Ownership	Usage	Special Feature	Date of construction	Classification	State of Preservation	Google Map
28	071-A-Phopheri-01-Laxmi Narayan Mandir	Individual Laxmi Narayan Mandir	Rewas Karle Khind road, Popheri village, Alibag Taluka of Raigad district	Grampanchayat	Place of worship	Undisturbed stone garbhagriha with fluted plastered circular dome shikhara	18th century	A (arc)(cul) B (des)	Poor	
										
	<i>West elevation</i>	<i>South elevation b</i>	<i>East elevation</i>	<i>Garbhagriha entrance from sabhamandap</i>	<i>Garbhagriha</i>	<i>Garbhagriha Dome interior view</i>				
29	072-A-Poynad-01-Hessel EL Synagogue	Hessel El Synagogue	Poynad village, Alibag Taluka of Raigad district	Private	Place of worship	One of the few synagogues of Bene Israeli community in worship	1933	A (arc)(his)(cul) E	Good	
										
	<i>East elevation</i>	<i>Street view from East</i>	<i>West elevation</i>	<i>Prayer hall view 2</i>	<i>Signage above entrance door</i>	<i>Prayer hall religious plaque</i>				
30	072-A-Poynad-02-Bene Israeli Cemetery	Bene Israeli cemetery	Bene Israeli cemetery, off Poynad Nagothane road, village Poynad, Alibag Taluka of Raigad district	Private	Cemetery	Old Bene Israeli cemetery	18th century	A(arc)(his)(cul) C(seh) D(bio) E F	Fair	
										
	<i>Street approach view</i>	<i>Graves group A</i>	<i>Tomb stone Grave 1 from group A</i>	<i>Tomb stone Grave 2 from group A</i>						
















Sr. No.	Survey Code	Nature of monuments, buildings, precincts, etc.	Location	Ownership	Usage	Special Feature	Date of construction	Classification	State of Preservation	Google Map
31	072-A-Poynad-03-Poynad Tank	Poynad Water tank	Off Poynad village market road, village Poynad, Alibag Taluka of Raigad district	Collector, Alibag	Water body	Water Tank centrally located in the village	Not known	I (sce) J	Fair	
										
	<i>View 1</i>	<i>View 2</i>	<i>View 3</i>							
32	078-A-Rewas-02-Rewas Mangroves	Rewas Mangroves	Rewas Creek	Collector, Alibag	Natural buffer against sea	Distinct estuarine eco system; protection of harbor	-	I (sce) Natural heritage	Good	
										
	<i>Mangroves near Rewas Jetty</i>									
33	080-A-Sagargad-01-Sagargad	Sagargad	Sagargad Village, Alibag Taluka of Raigad district	Aurangabad circle, ASI	Fort defense architecture Tourism and recreation	Fort with historically important. Remnants of fortifications	Earliest reference- 1713	A (arc)(his) C (seh) D (bio) F	Poor	
										
	<i>Panoramic view of west side</i>	<i>Vanartok pinnacle</i>	<i>Ruins near 'vanartok' pinnacle</i>	<i>Siddheshwar temple enroute to Sagargad</i>	<i>Water tank near Shiv and Ganesh mandir</i>	<i>Gaumukh</i>	<i>Ruins of a wall on north</i>			











Sr. No.	Survey Code	Nature of monuments, buildings, precincts, etc.	Location	Ownership	Usage	Special Feature	Date of construction	Classification	State of Preservation	Google Map
34	085-A-Shahbaz-01-Primary School	Shahbaz Primary School	Shahbaz village, Alibag Taluka of Raigad district	Raigad Zilla Parishad	Educational	Part of a series of primary school buildings opened during the mid 19th century	1865	A (cul) C (seh)	Fair	
										
	<i>South eastern corner view</i>	<i>North elevation part</i>	<i>West elevation</i>	<i>North western corner view</i>	<i>Window detail north face</i>					
35	085-A-Shahbaz-02-Mandir Precinct	Shahbaz Mandir complex	Shahbaz village, Alibag Taluka of Raigad district	Grampanchayat	Place in worship	A group of temple alongside a water tank, used as a community space	Early 18th century	A(arc)(cul) E		
										
	<i>Community Space view 1</i>	<i>Community Space view 2</i>								<i>View from East</i>
36	085-A-Shahbaz-02a-Devi Mandir	Devi Mandir, Shahbaz	On the eastern periphery of the complex	Grampanchayat	Place of worship	The oldest surviving mandir of the Shahbaz precinct. Distinct garbhagriha and sabhamandap	Early 18th century	A(arc)(cul) B(per)(des)	Good	
										
	<i>East Elevation</i>	<i>North Elevation</i>		<i>Garbhagriha dome detail</i>						





















Sr. No.	Survey Code	Nature of monuments, buildings, precincts, etc.	Location	Ownership	Usage	Special Feature	Date of construction	Classification	State of Preservation	Google Map
37	085-A-Shahbaz-02b-Laxmi Narayan Mandir	Laxmi Narayan Mandir, Shahbaz	Extreme South west corner of complex	Private	Place of worship	A prototype mandir, wooden framed and sloping roof sabhamandap covering an older domed Garbhagriha	19th century	A(arc)(cul) B(per)	Good	
										
	<i>West Elevation</i>	<i>South Elevation</i>	<i>East Elevation</i>	<i>Garbhagriha through sabhamandap</i>						
38	085-A-Shahbaz-02c- Water Tank	Water Tank	North eastern outskirts of village	Collector, Alibag	Water body	Large Water tank	19th century	I(sce) C(seh)	Fair	
										
	<i>View looking towards West 1</i>	<i>View looking towards West 1</i>								
39	085-A-Shahbaz-07-Datta Bhuwan	Datta Bhuwan	Near Shahbaz water tank, Shahbaz village, Alibag Taluka of Raigad district	Private	Residential	Residential structure with distinct architectural features	1932	A (arc)	Poor	
										
	<i>Street view</i>	<i>North Eastern corner view</i>	<i>West Elevation</i>	<i>East elevation</i>	<i>North elevation</i>	<i>Verandah and Gallery view</i>	<i>Verandah corner view</i>	<i>Roof detail</i>	<i>entrance door detail</i>	

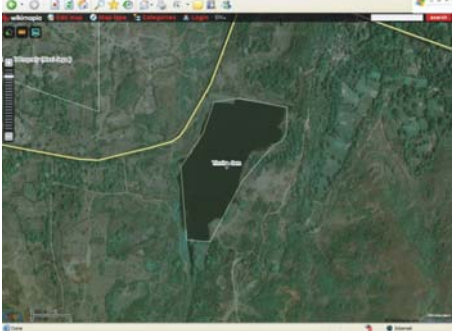




















Sr. No.	Survey Code	Nature of monuments, buildings, precincts, etc.	Location	Ownership	Usage	Special Feature	Date of construction	Classification	State of Preservation	Google Map
40	085-A-Shahbaz-08-Bridge over Amba River	Bridge over Amba river	Connecting Shahbaz with Wadkhal over Amba river	PWD, Govt of Maharashtra	Infrastructure	Simple large dressed stone piers supporting the bridge	19th century	H (tec)	Poor	
										
	<i>View from north</i>	<i>Center section</i>	<i>Typical span</i>	<i>Column detail</i>	<i>View below typical span</i>	<i>Center section on carriageway</i>				
41	085-A-Shahbaz-09- Amba River	Amba River	Originates at Khandala and drains into Dharamtar creek	Collector, Alibag	Water body	On the ancient trade route linking Dharamtar port to hinterland via Bhor ghat. Rivers systems are crucibles of bio diversity and their valleys are cradles of indigenous cultures and civilizations; important traditional communication channels, natural storm water drainage		C (seh) I (sce) Natural History	Poor	
42	082-A-Sasavane-01- Sculptor V. P. Karmarkar' s House and Museum	Sculptor V. P. Karmarkar' s residence and museum	Sasavane Village, Alibag Taluka of Raigad District	Private - Karmarkar Family	Residential and cultural	House with a distinct architectural character of renowned sculptor Karmarkar. Now exhibiting his work as a private museum	1967, Formal Museum was opened in 1986	A (arc)(cul) B(des) D (bio)	Good	
										
	<i>Street view north east corner</i>	<i>north elevation</i>	<i>east elevation</i>	<i>Staircase leading to gallery above a</i>	<i>Staircase leading to gallery above b</i>	<i>Gallery verandah</i>	<i>Gallery view a</i>	<i>Gallery view b</i>	<i>Gallery view truss detail</i>	










Sr. No.	Survey Code	Nature of monuments, buildings, precincts, etc.	Location	Ownership	Usage	Special Feature	Date of construction	Classification	State of Preservation	Google Map
43	082-A-Sasavane-03-Sasavane Beach	Sasavane beach	Sasavane village, Alibag Taluka of Raigad District	Collector Alibag	Beach	Important feature in terms of marine biodiversity of the region; part of the group of beaches along the western coast. Important ecological feature in terms of protection of land form		E I (sce) Natural heritage	Fair	
										
	<i>Panoramic view part 1</i>	<i>Panoramic view part 2</i>	<i>Panoramic view part 3</i>	<i>Panoramic view part 4</i>	<i>Panoramic view part 5</i>	<i>Panoramic view part 6</i>				
44	082-A-Sasavane-04-Sasavane Tank	Water Tank Sasavne	Near Karmarkar House, Sasavane Village, Alibag Taluka of Raigad District	Collector, Alibag	Water body	Water tank amidst dense vegetation	Not Known	J I (sce)	Good	
45	082-A-Sasavane-05-Primary School	Primary School	Opposite Karmarkar's Museum, Sasavane village, Alibag taluka of Raigad district	Raigad Zilla Parishad	Education	Part of a series of primary school buildings opened during the mid 19th century	April 1868	A (cul), C (seh)	Good	
										
	<i>Plot entrance from</i>	<i>View from entrance gate on west</i>	<i>view from South western corner</i>	<i>West elevation</i>	<i>verandah view</i>	<i>Verandah steps</i>	<i>School establishment plaque</i>	<i>Classroom truss detail</i>	<i>Classroom floor detail</i>	

Sr. No.	Survey Code	Nature of monuments, buildings, precincts, etc.	Location	Ownership	Usage	Special Feature	Date of construction	Classification	State of Preservation	Google Map
46	568-Shirwale-Bhairimata Mandir complex	Bhairimata Temple .complex	Shirwale Manakule road, Shirwale village, Alibag Taluka of Raigad district	Grampanchayat	Place of worship	Distinct architectural character with a large dome next to a natural tank	Not known	A (arc)(cul) B (des)	Good	
										
	<i>View from north</i>	<i>south elevation</i>	<i>South elevation Garbhagriha</i>	<i>Dome detail</i>	<i>Dome cornice detail</i>	<i>Garbhagriha view</i>	<i>Garbhagriha deities</i>	<i>Garbhagriha dome interior view</i>		
47	096-A-Thal-04-Mandir Precinct	A group of temples and a stepped well	Thal Village, Alibag Taluka of Raigad district	Grampanchayat	Place of worship	Prototype of a village temple complex with a stepped well	18th century	A (arc)(cul) B (des)	Good	
										
	<i>Street view from West a</i>	<i>Street view from West c</i>								
48	096-A-Thal-04a-Ram Mandir and Hanuman Mandir	Thal Mandir complex Thal	Northern quarter of the mandir complex, Thal Village, Alibag Taluka of Raigad district	Grampanchayat	Place of worship	Unaltered Garbhagriha structures housed in a singular wooden frame structured sabhamandap. Hero stones outside sabhamandap entrance	18th century	A (arc)(cul) B (des)	Good	
										
	<i>Ram Hanuman Mandir West elevation</i>	<i>Ram Hanuman Mandir Garbhagriha</i>	<i>Ram Hanuman Mandir viewing gallery</i>							

Sr. No.	Survey Code	Nature of monuments, buildings, precincts, etc.	Location	Ownership	Usage	Special Feature	Date of construction	Classification	State of Preservation	Google Map
49	096-A-Thal-04b-Shankar, Vithal Rakhmai and Ganesh Mandir	Shiv, Vithal Rakhmai and Ganesh Mandir Thal	South eastern quarter of the mandir complex, Thal Village, Alibag Taluka of Raigad district	Grampanchayat	Place of worship	Unaltered Garbhagriha structures housed in a singular wooden frame structured sabhamandap. Carved wooden columns, beam brackets and doors	18th century	A (arc)(cul) B (des)	Good	
										
	<i>Shiva Mandir view North west corner</i>	<i>Shiv Mandir west elevation</i>	<i>Shiv mandir Garbhagriha a</i>	<i>Shiv mandir column base detail</i>	<i>Shiv mandir column capital and bracket detail</i>					
50	096-A-Thal-04d-Stepwell	Stepped Well	South western quarter of the mandir complex, Thal Village, Alibag Taluka of Raigad district	Grampanchayat	Well	Square stepped well with niches	18th century	A (arc)(cul) C (seh)	Good	
										
	<i>Stepped well from North</i>	<i>Step well steps</i>								
51	096-A-Thal-05-Thal Beach	Thal beach	Thal Village, Alibag Taluka of Raigad district	Collector, Alibag	Beach	Important feature in terms of marine biodiversity of the region; part of the group of beaches along the western coast. Important ecological feature in terms of protection of land form		I (sce) Natural heritage J	Fair	
										
	<i>View Southern flank 1</i>	<i>View Southern flank 2</i>								

Sr. No.	Survey Code	Nature of monuments, buildings, precincts, etc.	Location	Ownership	Usage	Special Feature	Date of construction	Classification	State of Preservation	Google Map
52	096-A-Thal-01-Khubladha Fort Ruins	Khubladha fort Ruins	Khubladha Fort, Koliwada, Thal village, Alibag Taluka of Raigad district	Maharashtra Maritime board	Fort ruins	Sea fort with historically important. Remnants' of fortifications	17th century	A (arc)(his) C (seh) G (grp)	Ruins	
										
	<i>Location view</i>	<i>Fortification ruins</i>	<i>ruins of wall from southeast side</i>	<i>ruins of wall Khubladha fort</i>	<i>ruins of south east bastion</i>	<i>Surrounding view from the fort</i>	<i>Khubladha fort view 2</i>	<i>Khubladha fort view 3</i>		
53	A-02-Underi island complex	Underi island fort	2 Kms West of Navgaon beach in the Arabian Sea, Alibag Taluka of Raigad District	Maharashtra Maritime Board	Defense architecture Tourism	Important island sea fort; remnants of fortifications	1680	A (arc)(his) C (seh) G (grp)	Fair	
										
	<i>Fort Walls view 1</i>	<i>Bastion view 1</i>	<i>Fort Walls view 2</i>	<i>Fort Walls view 3</i>	<i>Gate</i>					<i>Secondary Source</i>
54	098-A-Vaghole-01-Vaghole Sakat Sikhotar mandir	Vaghole Sakat Sikhotar mandir	Village Vagholi, Alibag Taluka of Raigad district	Grampanchayat	Place of worship	Simple shrine with strong social importance. Intricately stone carved deity idol of possible archeological importance	Not known	A (cul) C (seh) F	Good	
										
	<i>Street view</i>	<i>East elevation</i>	<i>Shrine view a</i>	<i>Shrine view b</i>	<i>Deity</i>					

Sr. No.	Survey Code	Nature of monuments, buildings, precincts, etc.	Location	Ownership	Usage	Special Feature	Date of construction	Classification	State of Preservation	Google Map
55	098-A-Vaghole-02-Teenveera Dam (Lake)	Teenveera dam	Teenveera Village, near Vagholi phata on Wadkhal Alibag road, Taluka Alibag of Raigad district	Collector, Alibag	Water body	Earthen dam with coursed dressed stone masonry facing	Not known	C(seh) H (tec)	Good	
										
	<i>Dam view</i>	<i>Dam and Lake</i>	<i>Dam top view</i>	<i>Lake and surroundings</i>						
56	101-A-Varasoli-03-Varasoli Step Well	Varsoli stepped well	Near Bhairi Mata mandir, Varsoli village, Alibag Taluka of Raigad district	Private ownership - Sandeep Patil	Well	Stepped well in coursed black basalt stone masonry with intricate carvings and detailing. Statues of Vithal Rakhmai found in vicinity, could be of Archeological importance	18th century	A (arc)	Good	
										
	<i>Location view</i>	<i>View from north</i>	<i>Steps view 1</i>	<i>steps view 2</i>	<i>Southern inner face of well</i>	<i>Stone relief work in niche a</i>	<i>Stone relief work in niche b</i>	<i>Water level marker</i>	<i>Vithal Rakhmai Idols</i>	
57	101-A-Varasoli-04-Varasoli Beach	Varsoli Beach	Varsoli village, Alibag Taluka of Raigad district	Collector Alibag	Beach	Important feature in terms of marine biodiversity of the region; part of the group of beaches along the western coast. Important ecological feature in terms of protection of land form		E I (sce) Natural heritage	Good	
										
	<i>Southern flank</i>	<i>Northern flank</i>	<i>view of vegetation along beach 1</i>	<i>view of vegetation along beach 2</i>	<i>beach approach from village</i>					

Sr. No.	Survey Code	Nature of monuments, buildings, precincts, etc.	Location	Ownership	Usage	Special Feature	Date of construction	Classification	State of Preservation	Google Map
58	101-A-Wagharan-01-Ughadi(flood gate)	Wagharan Ughadi (flood gate)	Wagharan village, Alibag Taluka of Raigad district	Grampanchayat	Infrastructure	Prototype of a wooden floodgate to prevent flooding of agricultural lands by sea water	19 th century	B(des)(uu) C(seh) H(tec)	Poor	
										
	<i>Location view 1</i>	<i>East elevation</i>	<i>View from road level</i>	<i>Top view</i>	<i>Pivot detail</i>					
59	107-A-Zirad-01-Chondi Bridge	Single lane stone bridge over a non perennial river	Near Satirje phata on Alibag Mandva road, Village Chondi/ Bamansure, Alibag Taluka of Raigad district	PWD	Infrastructure	Prototype of Stone arched bridge, with typical ashlar stone masonry detailing	19 th century	A (arc)(his) C (seh)	Poor	
										
	<i>North Eastern view</i>	<i>Curb detail 1</i>	<i>Curb detail 2</i>							