































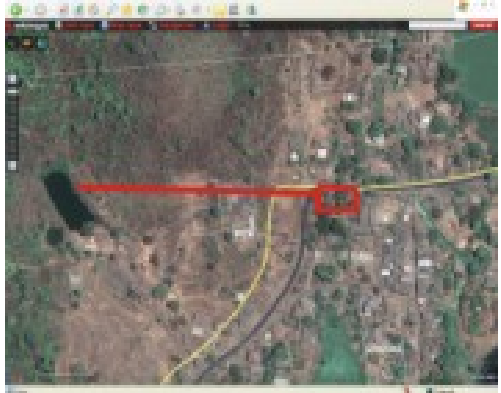




























Sr. No.	Survey Code	Nature of monuments, buildings, precincts, etc.	Location	Ownership	Usage	Special Feature	Date of Construction	Classification	State of Preservation	Google Image
60	116-P-Apte-01-Apte village Precinct	Apte village Precinct	Northern half of the village dissected by Apte Rasayani bypass of Apte Village, Taluka Panvel of Raigad District.	Private and Partly Grampanchayat	Residential; place of worship	Village Apte has a strong historic background from the Peshwa era. Located on the banks of Patalganga river it was located on medieval times trade route	18th century	A(arc), A(Cul), B(per), B(des), G(grp)		
										
	South west entrance of joshi ali	Entrance of joshi ali	Back side of Vitthal Rakhumai mandir	View2 of house in joshi ali	View1 of house in joshi ali	Nandi Mandap in mandir complex	View of Mandir Complex	Main entrance view of Ganesh mandir	Main entrance view of Vithal Rakhmai mandir	View of joshi ali from mandir complex
61	116-P-Apte-01a-Ganesh Mandir	Ganesh Mandir Apte	On the eastern bank of the lake opposite Joshi Ali of Apte Village's Northern halve, neighboring the Shiv mandir, Panvel Taluka, Raigad District	Grampanchayat	Place of Worship	The regular coursed black basalt stone Mandir dates to Peshwa period. Mandir comprises two dome shikhara consisting of ornamentation in lime plaster. All corners of Sabhamandap and Garbhagriha carry decorative small shrines in black basalt stone at dome level.	18th century	A(arc), A(Cul), B(per), B(des), G(grp)	Poor	
										
	Back Side View	Front Side View	Side Elevation	Side Elevation2	Side Elevation1	View of Garbhagriha				












Sr. No.	Survey Code	Nature of monuments, buildings, precincts, etc.	Location	Ownership	Usage	Special Feature	Date of Construction	Classification	State of Preservation	Google Image
62	116-P-Apte-01b-Shiv Mandir	Shiv Mandir, Apte	On the eastern bank of the lake opposite Joshi Ali of Apte Village's Northern halve, neighboring the Ganesh mandir, Panvel Taluka, Raigad District	Private: Go hale family	Place of Worship	Structure in black stone masonry. Dome over Garbhagriha with decorative relief work in lime plaster. Sabhamandap comprises of slender fluted wooden columns- typical of Maratha style with decorative black basalt stone base Intricately carved wooden capitals and brackets. Decorative floral pattern wooden trellis and Decorative Lime plaster stucco work done on sabhamandap walls.	18th century	A(arc)(Cul), B(per)(des) G(grp)	Poor	
										
	Side Elevation View	View From Sabhamandap to Nandi	Sabhamandap View	Decorative Column Capital and Bracket View	Sabhamandap Stucco Detail	Columns and Ceiling Grid	Detail of Wooden Trellis			
63	116-P-Apte-01c-Nandi Mandap	Nandi Mandap, Apte	Outside the eastern entrance of Shiv mandir on the northern halve of village Apte, Panvel Taluka of Raigad District	Private: Gokhale family	Place of Worship	In front of Shiv Mandir stands a black basalt stone Nandi mandap. Decorative Maratha style arches on all four sides form pavilion in which is a stone Nandi idol.. Intricately carved dome similar to Mandir shrine but smaller in scale rests on pavilion.	18th century	A(arc), B(per)(des) G(grp)	Poor	
										
	South West View	Nandi statue								

Sr. No.	Survey Code	Nature of monuments, buildings, precincts, etc.	Location	Ownership	Usage	Special Feature	Date of Construction	Classification	State of Preservation	Google Image
64	116-P-Apte-01d-Deepmala	Deepmala, Apte	Outside the eastern entrance of Ganesh mandir on the northern halve of village Apte, Panvel Taluka of Raigad	Grampanchayat	Place of worship	Black basalt stone Masonry Deepmala of traditional design.	18th century	A(arc) B(per)(des) G(grp)	Good	
										
	<i>View of Deepmala near Ganesh mandir</i>	<i>View of Deepmala near Nandi Mandap</i>								
65	116-P-Apte-01e-Lake	Apte Lake, Apte	At the center of the northern halve of the village dissected by Apte Rasayani bypass of Apte Village, Taluka Panvel of Raigad District	Collector, Alibag	Water body	Admeasuring approx 1 hectare, the lake is the central feature of the complex. The mandir' s and the residential development occur on its periphery. It is a natural lake. The water body needs to be preserved not only for its ecological & environmental value but is also an integral element of the built surroundings	18th century	l(sce)		
										
	<i>Lake view</i>									






















Sr. No.	Survey Code	Nature of monuments, buildings, precincts, etc.	Location	Ownership	Usage	Special Feature	Date of Construction	Classification	State of Preservation	Google Image
66	116-P-Apte-04-Water Supply System	Water Supply System ,Apte	Parallel to the western Half of Apte Rasayani bypass in relation to village Apte, Taluka Panvel of Raigad District. Dam located just above the Western outskirts of Apte village.	Grampanchayat	infrastructure	A distinct water supply system. It canalizes excess water from a small dam located just above the Western outskirts of the village through a open/ partially covered stone water channel to a rectangular dressed stone reservoir in the village. Excess water from this reservoir cascades to smaller reservoirs meant for various domestic uses.	Mid-19th century	A(arc), B (des)(uu) H (tec)	Ruins	
										
	<i>View of Main Reservoir</i>	<i>View of Secondary Reservoir</i>	<i>View of Main Reservoir</i>	<i>View of Secondary Reservoir</i>						
67	120-P-Barapada-03-Datta Mandir	Ruins of Datta Mandir	150 M to the South west of Barapada Primary School on village outskirts, taluka Panvel of Raigad district	Abandoned	Place of worship	Finely dressed and carved black basalt stone masonry structure. Finely carved door frame in stone. Two small carved niches on either side of entrance with arched cap. Stone plinth with carved stone lining in tiers. Small stone statue of Lord Ganesh at top center of entrance door frame.	18th century	A(arc), B(per)	Ruins	
										
	<i>Entrance Elevation</i>	<i>Entrance Wall Niche Detail</i>	<i>Entrance Door Frame Detail</i>	<i>Plinth Corner Detail</i>						

Sr. No.	Survey Code	Nature of monuments, buildings, precincts, etc.	Location	Ownership	Usage	Special Feature	Date of Construction	Classification	State of Preservation	Google Image
68	127-P-Bhokarpada-01-Khaleshwar Mandir Complex	Khaleshwar Mandir complex	North-West outskirts of Bhokarpada village, taluka Panvel of Raigad district	Private-owner Dr. Raghunath Palnitkar	Place of Worship	Vernacular style Mandir structure with sloping roof, Decorative Main shrine in stone with Water reservoir and Deepmala in Stone Masonry.	1834	A(arc), A(Cul), B(des), G(grp)	Fair	
										
	<i>Front Facade</i>	<i>Water Reservoir</i>	<i>Remnants in Premises</i>	<i>Front Elevation of Garbhagriha</i>	<i>Decorative Pediment</i>	<i>Decorative Parapet of Garbhagriha Detail</i>	<i>Decorative Parapet of Garbhagriha Detail</i>			
69	157-P-Gulsunde-01-Siddheshwar Mandir Complex	Siddheshwar Mandir Complex	Siddheshwar mandir-South eastern outskirts of Gulsunde village along the bank of Patalganga river. Taluka Panvel, District Raigad. Rameshwar Mandir in village Karade across Patalganga river	Mandir trust	Mandir: Worship, Ghat: Domestic and worship activities	Mandir from Peshwa period; Intricate stone carving, lime plaster decorative relief work on Dome shikhara. Traditional Stone Deepmala in premises. Stone Steps forming Ghat. Some stone surfaces contain carved animal relief panels.	1867	A(arc)(Cul) B(des)(per) C(seh) G(grp) I(sce)	Good	
										
	<i>View from river</i>	<i>Side View</i>	<i>Entrance View</i>	<i>Eastern entrance façade of the Mandir</i>	<i>Steps Relief Panel</i>	<i>-Decorative Brackets</i>	<i>Steps Relief Panel View</i>	<i>Detail of Shikhara Relief Panels and Decorative Brackets</i>	<i>Rameshwar mandir across the river</i>	














Sr. No.	Survey Code	Nature of monuments, buildings, precincts, etc.	Location	Ownership	Usage	Special Feature	Date of Construction	Classification	State of Preservation	Google Image
70	162-P-Karambeli Tarf Taloje-01-Chota Morba Lake and Dam	Morba Dam and lake	Located on the Southern foothills of Haji Malang fort, taluka Panvel, District Raigad	Collector, Alibag	Water body	Important water body .part of the Kalyan-Panvel-Khalapur fort precinct. Important part of the river systems	1975	I(sce)	Good	
71	184-P-Kudave-02-Step Well	Kudave step well	Located in a satellite settlement of Kudave village on its east along the banks of Karnavati river. Taluka Panvel	Private property ownership - Mr.Gavli	Well	Rectangular Step well which consists of a single storeyed ensemble below the ground level. The retaining walls are built in finely dressed black basalt stone masonry with decorative niches. Few stones of the bund wall along periphery of step well contain animal relief panels. First flight of steps descends to a small rectangular platform with intricately carved black basalt stone archway, brackets and flower motifs.	Mid-19th century	A (arc) A (cul) C(seh)	Good	
										
	Stone archway View1	Stone archway view 2	Decorative relief work	Top view of well	Decorative arch	Steps in the well	Decorative stone pillar capital	Decorative niche	Decorative relief work on the exterior of the well	


























Sr. No.	Survey Code	Nature of monuments, buildings, precincts, etc.	Location	Ownership	Usage	Special Feature	Date of Construction	Classification	State of Preservation	Google Image
72	191-P-Maldunge-01-Chanderi Fort Sub precinct	Chanderi fort sub precinct	A part of the Matheran range of hills it is located on the north of Gadhe lake of Panvel taluka, district Raigad	Govt of Maharashtra	Fort Defense architecture, Tourism	A natural pinnaced hill in the Matheran Range of hills. A part of the proposed Kalyan, Panvel and Khalapur fort precinct	18 <sup>th</sup> century	A(his) l(sce)	Ruins	
73	191-P-Maldunge-02-Nakhind Fort sub precinct	Nakhind Fort		Govt of Maharashtra	Fort, Defense Architecture, Tourism	A natural hill fort with an interesting pin hole geological feature. It lies in the Matheran Range of hills and is a part of the proposed Kalyan, Panvel and Khalapur fort precinct		A (his) l(sce)	Ruins	
										
	Approaching Nakhind	Nakhind with surrounding mountain ranges	Nakhind ridge							

Sr. No.	Survey Code	Nature of monuments, buildings, precincts, etc.	Location	Ownership	Usage	Special Feature	Date of Construction	Classification	State of Preservation	Google Image
74	191-P-Maldunge-03-Peb Fort sub precinct	Peb fort	A part of the Matheran range of hills it is located on the east of Gadhe lake and shares a common approach col with Peb Fort. Panvel taluka, district Raigad	Govt of Maharashtra	Fort Defense architecture, Tourism	A hill fort in the Matheran Range of hills. Fort with historically important remnants of fortifications. It lies in the Matheran Range of hills and is a part of the proposed Kalyan, Panvel and Khalapur fort precinct	18 <sup>th</sup> century. The earliest reference is 1818 when surveyed by a British officer	A(his) I(sce)	Ruins	
										
	.			<i>Shiv mandir on fort</i>	<i>Caves on fort</i>	<i>General view of Peb fort</i>				
75	191-P-Maldunge-03-Gadheshwar Lake and Dam	Gadheshwar Lake and Dam	.Located on the foothills of Peb, Nakhind and Matheran's northern flanks. Panvel taluka, district Raigad	Collector - Alibag	Water body	Important water body .Part of the Kalyan-Panvel-Khalapur fort precinct. Important part of the river systems		I(sce)	.	
76	210-P-Palasppe-01-Someshwar and Vishnu Mandir Complex	Someshwar and Vishnu Mandir complex	Located on the north west of Palasppe villages' western halve along the banks of Karnavati river of taluka Panvel	Grampanchayat	Place of Worship, Cultural activities	Two Mandir built in vernacular style and the distinct step well is situated in natural surroundings. Used not only for religious purpose but also for cultural activities.	Mid-19 century	A(arc), A(Cul), B(des),b(uu), C(seh), G(grp), H(tec), I(sec)	Very Good	
										
	<i>Someshwar mandir exterior</i>	<i>Someshwar Garbhagriha</i>	<i>Step well</i>	<i>Step well arch</i>	<i>Vishnu Mandir eastern facade</i>	<i>Steps leading to water body in the well</i>	<i>Decorative brackets in the Vishnu Mandir</i>	<i>Step well entrance</i>	<i>Surroundings of the mandir complex</i>	






















Sr. No.	Survey Code	Nature of monuments, buildings, precincts, etc.	Location	Ownership	Usage	Special Feature	Date of Construction	Classification	State of Preservation	Google Image
77	210-P-Palasp-03-Shiv Mandir Complex	Shiv Mandir complex	Situated on the west of the western half of Palaspe village. Enroute to Someshwar and Vishnu mandir complex on the eastern bank of Karnavati river near the bridge over the river.	Grampanchayat	Place of Worship, Ghat-Domestic and recreational use	A simple stone masonry Mandir on the banks of the river with steps leading to the waterfront and the dam create a good recreational place.	Mid-19 century	A(arc), A(Cul), .G(grp), H(tec), I(sce)	Good	
										
	General view of Shiv mandir and river	Dam on the river	Steps along the river	Dam wall top view	Railings on the dam	Steps on the water front				
78	210-P-Palasp-05-Primary School	Palaspe Primary School	Located on the north of the western half of village Palaspe, Panvel taluka, Raigad district	Grampanchayat	Educational	Oldest primary school in the village, proto type of school buildings consisting of Stone structure with gable and hipped roof. Part of the schools established between 1856-62 as per the education policy	1856	A(cul) C(seh)	Good	
										
	General view	Exterior of school building	Exterior of school building	verandah	Stone masonry detail	Subsidiary structure in school building				

Sr. No.	Survey Code	Nature of monuments, buildings, precincts, etc.	Location	Ownership	Usage	Special Feature	Date of Construction	Classification	State of Preservation	Google Image
79	210-P-Palasp-06-Vakratunda Rice Mill	Vakratunda Rice Mill	Located on the southern part of Western half of Palaspe village. Panvel taluka, Raigad district	Private property	infrastructure	This was the location of the first rice mill in Raigad district called Vakratunda rice mill, according to locals. The mill is now being used as a godown for old cotton mill Machinery. Part of the local cottage industry	Early 19th century	A(cul), B(per), C(seh),H(tec)	Fair	
										
	<i>Exterior of mill View 1</i>	<i>Exterior of mill View2</i>	<i>Exterior of mill view 3</i>							
80	210-P-Palasp-07-Ram Mandir and premises of Oze wada	Oze wada Ram Mandir	Situated in the Oze wada it is located in the heart of Palaspe village in its western halve. Panvel taluka, Raigad district	Private property	Place of Worship	This Mandir is the only surviving structure of Oze wada which has historic reference. Wooden decorative pillars and arches. There is also an old water fountain. The flooring is made of old mosaic tiles. The deities have distinct features.	Early 19th century	A(arc), A(Cul), B(per),B(des)	Good	
										
	<i>Internal courtyard in Oze wada</i>	<i>compound wall of Oze wada</i>	<i>Columns inside Ram mandir</i>	<i>Courtyard inside wada</i>	<i>Ram mandir Interior view</i>					

Sr. No.	Survey Code	Nature of monuments, buildings, precincts, etc.	Location	Ownership	Usage	Special Feature	Date of Construction	Classification	State of Preservation	Google Image
81	231-P-Shirdhon-01-Vasudev Balwant Phadke's Memorial Complex	Vasudev Balwant Phadke's Memorial complex	Shirdhon village is located on the eastern side of NH 17.A bifurcation heading east on the highway enters the village. The memorial complex is located in the heart of the village. Panvel taluka, Raigad district	Grampanchayat	Historical Landmark, Monumental	1) Vasudev Balwant Phadke's (noted freedom fighter) birth place and memorial. 2) The complex includes the wada, deepstambha, lake and surrounding vegetation. 3) The complex forms recreational space with monuments of historical importance and natural environment of trees and water Lake	Samadhi:17 Feb, 1883	A(his),A(Cul), B(per), C(seh), D(bio), G(grp), I(sce)	Good	
										
	General view of memorial	General view of lake	Memorial complex	Vasudev Balwant Phadke's Birth place						
82	231-P-Shirdhon-01a-Vasudev Balwant Phadke's Wada	Vasudev Balwant Phadke's Wada	Located at the Northern eastern edge of the Phadke memorial complex, Situated in the middle of the village Shirdhon	Aurangabad, ASI	Historical Landmark	Birth place of Vasudev Balwant Phadke, Traditional Wada architecture with exposed brick masonry, wooden framed structure.	Early 19th century	A(arc), A(his), D(bio)	Fair	
										
	Wada entrance View 1	Wada entrance view 2	Wada General view 1	Wada General view 2	Wada General view 3	Interior of the Wada	Interior of wada	Interior of wada		



Sr. No.	Survey Code	Nature of monuments, buildings, precincts, etc.	Location	Ownership	Usage	Special Feature	Date of Construction	Classification	State of Preservation	Google Image
83	248-P-Vaguhivali-01-Rock cut caves[Kerumat a Mandir]	Vaguhivali Rock cut caves	In Vaguhivali village, enroute to Ulwe port from Panvel	Grampanchayat	caves	Rock cut cave Mandir. Incomplete stone columns along façade. Presence of stone idols and water tank which have been added later	Unknown	A(his), A(Cul), B(per), C(seh)	Poor	
										
	<i>Exterior view 1</i>	<i>Exterior view 2</i>	<i>Exterior view 3</i>	<i>Cave Interior view 1</i>	<i>Cave Interior view 2</i>	<i>Cave Interior view 3</i>	<i>Rock cut pillar</i>			
84	165-P-Karnala-01-Karnala Fort	Karnala fort	A solitary hill fort 8 Kms south of Panvel and a part of the Karnala Reserved forest, approached from NH17. Panvel taluka, Raigad district	Govt of Maharashtra	Fort defense architecture Tourism	Fort with a distinct natural rock formation pinnacle. Surrounded by dense forest.	13 <sup>th</sup> century Upgraded in 1670.	A(his),B(per), I(sce)	Ruins	
										
	<i>Karnala pinnacle</i>	<i>Karnala pinnacle closer view</i>	<i>Ruins of fortification walls</i>	<i>Archway</i>	<i>Ruins on the fort</i>					
85	P-01-Karnala Reserved forest	Karnala Bird Sanctuary	Surrounding the Karnala fort	Forest Department, Govt of Maharashtra	Sanctuary; Recreation	Protected bird sanctuary and has been a extension of the hill fort itself		I (sce), Natural history		

Sr. No.	Survey Code	Nature of monuments, buildings, precincts, etc.	Location	Ownership	Usage	Special Feature	Date of Construction	Classification	State of Preservation	Google Image
86	242-P-Ulwe-01-Ulwe Port Ruins	Ulwe Port Ruins	On the north west of Panvel on the banks of Ulwe creek across Belapur. Panvel Taluka district Raigad	Port Authority	Infrastructure	Historically important port along with Dharamtar port for all trading and communication with hinterland before establishment of Mumbai port	18 <sup>th</sup> century	A(arc)(his) C(seh) H (tec)	Ruins	
										
	<i>View from South</i>	<i>Western embankment</i>	<i>Jetty steps</i>	<i>Jetty remnants along creek</i>						
87	P-01-Patalganga River	Patalganga River	Originates from Khopoli and meets Dharamtar Creek	Collector, Alibag	Water body, Infrastructure	On the ancient trade route linking Dharamtar Port to hinterland. Rivers systems are crucibles of bio diversity and their valleys are cradles of indigenous cultures and civilizations; important traditional communication channels, natural storm water drainage		C (seh) I (sce) Natural History	Poor	
88	P-02-Karnavati River	Karnavati River	Originates from Karnala and joins Panvel river	Collector, Alibag	Waterbody	Rivers systems are crucibles of bio diversity and their valleys are cradles of indigenous cultures and civilizations; important traditional communication channels, natural storm water drainage		C (seh) I (sce) Natural History	Poor	
89	P-03-Lendi River	Lendi River	Originates at Chota Morbe dam at the southern foothills and joins Gadhe river at Vakadi	Collector, Alibag	Waterbody	Rivers systems are crucibles of bio diversity and their valleys are cradles of indigenous cultures and civilizations; important traditional communication channels, natural storm water drainage		C (seh) I (sce) Natural History	Poor	

Sr. No.	Survey Code	Nature of monuments, buildings, precincts, etc.	Location	Ownership	Usage	Special Feature	Date of Construction	Classification	State of Preservation	Google Image
90	P-04-Gadhe River	Gadhe River	Originates at Gadhe Lake/ Dam and joins Panvel River on the Western outskirts of Panvel city	Collector, Alibag	Waterbody	Rivers systems are crucibles of bio diversity and their valleys are cradles of indigenous cultures and civilizations; important traditional communication channels, natural storm water drainage		C (seh) I (sce) Natural History	Poor	