































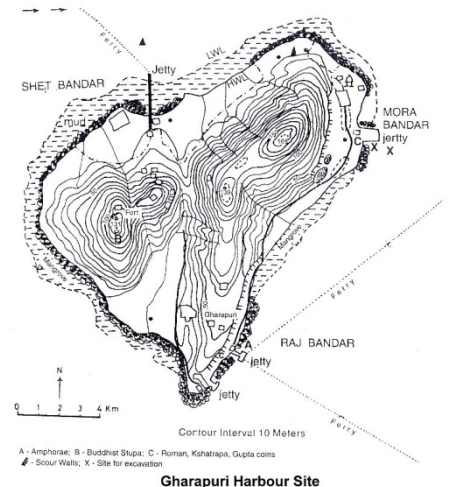





















Sr. No.	Survey Code	Nature of monuments, buildings, precincts, etc.	Location	Ownership	Usage	Special Feature	Date of Construction	Classification	State of Preservation	Google Image
91	262-U-Aware-01-Karanje Creek	Karanje Creek		Collector, Alibag	Transportation Water body	Part of the water transportation system connecting the ports to the hinterland. Integral part of the river system		I (sce) Natural Heritage	poor	
92	274-U-Chirner-02-Chirner Precinct	Precinct consisting of village padas, wells, memorials, Mandirs and structures of civic /social importance	Chirner village, Uran Taluka, Raigad District	Grampanchayat	Mixed	Unique blend of varied types of structures built in different eras and of different types co-existing in a common premises. Village historically important for Jungle satyagraha movement		A(cul)(his) G(grp)		
										
	General Hospital Ex Primary School	Ganesh Mandir Complex View	Shiv Mandir View	Rectangular Stone Well	Circular Stone Well	Lake View	Jungle Satyagraha Monument	Jungle Satyagraha Memorial stone		

Sr. No.	Survey Code	Nature of monuments, buildings, precincts, etc.	Location	Ownership	Usage	Special Feature	Date of Construction	Classification	State of Preservation	Google Image
93	274-U-Chirner-02a-Ganesh Mandir	Ganesh mandir Chirner	Ganesh Mandir, Opposite Chirner general hospital (maternity home), Chirner village, Uran Taluka, Raigad District	Mandir trust	Place of Worship	Hemadpanthi style Mandir of historic importance from the Peshwa period Built by Ramaji Mahadev Phadke..	1750	A(arc)(cul)(his) B(des)(per) G(grp)	Good	
										
	<i>Ganesh Mandir North-East View</i>	<i>Ganesh Mandir South-East View</i>								
94	308-U-Punade-02-Savkar House	Savkar wada Punade	Centrally located in the Punade village near gamdevi mandir. Panvel Taluka, Raigad District	Grampanchayat.	Residential; Presently abandoned	Structure consisting of exposed brick work and coursed stone masonry. Fine quality. Decorative wooden elements such as door, architrave, and trusses are still present.	Mid 19th century	A(arc)	Ruins	
										
	<i>West Facade</i>	<i>Main Decorative Entrance Door Elevation</i>	<i>Entrance Door Bracket and Architrave Detail</i>	<i>North West Side View</i>	<i>North Side View</i>	<i>Main Entrance Porch</i>	<i>South Side View</i>	<i>Masonry Detail on East Facade</i>		

Sr. No.	Survey Code	Nature of monuments, buildings, precincts, etc.	Location	Ownership	Usage	Special Feature	Date of Construction	Classification	State of Preservation	Google Image
95	309-U-Ransai-01-Ransai Lake and Dam	Ransai Lake and Dam	Ransai Lake and Dam, Uran Taluka, Raigad District	Maharashtra Jeevan Pradhikaran	Water body Infrastructure	Large water body and an important part of the natural ecosystem	1970	I(sce) Natural heritage	Good	
96	320-U-Vindhane-01-Masjid Complex	Vindhane Masjid complex ruins	Vindhane village Panvel Taluka, Raigad District	Grampanchayat	Place of worship; Presently not in Use	Masjid ruins comprising of typical Islamic motifs and features. Decorative lime stucco work on walls and arches. A good example of Indo-saracenic architecture.	18th century	A(arc)(Cul) B(per)(des) C(seh) E G(grp)	Ruins	
										
	Exterior view of Masjid	Mehrab View	Masjid complex View 1	Masjid complex View 2	Mehrab View	Minar Detail showing arches	Minar View 1	Minar View 2		

Sr. No.	Survey Code	Nature of monuments, buildings, precincts, etc.	Location	Ownership	Usage	Special Feature	Date of Construction	Classification	State of Preservation	Google Image
97	U-01-Gharapuri Island Complex	Gharapuri island	Gharapuri island Tal.Uran Dist.Raigad	Grampanchayat Forest dept Government of Maharashtra Aurangabad circle ASI	Caves And Island	The whole island is a declared World Heritage site. Rock-cut art of Saiva faith (6 th 7 th cen. A.D.)Presence of sherds of Roman amphorae, ancient jetty or docks and a brick stupa.	Caves dating to 6 th 7 th cen. A.D	A(arc)(his)(cul) B(per)(des) E F G(grp) I(sce) Natural heritage	Fair	
										
	<i>View of Gharapuri Island from sea</i>	<i>Approaching Gharapuri Island</i>	<i>Shetbandar Jetty</i>	<i>Detail of Jetty</i>	<i>Steps Leading to caves</i>	<i>Stone plaque on steps</i>	<i>Main Entrance to the caves</i>	<i>Site Museum</i>	<i>view of rockcut cave facade</i>	<i>view of rockcut cave facade</i>
										
	<i>Rockcut cave facade</i>	<i>Sadashiva Statue</i>	<i>Peripheral Road around Island</i>	<i>Dharmashala</i>	<i>Dharmashala Plaque</i>	<i>Stupa Mound</i>	<i>Stupa Ruins</i>	<i>Circular stone well</i>	<i>Rockcut Water Cisterns</i>	