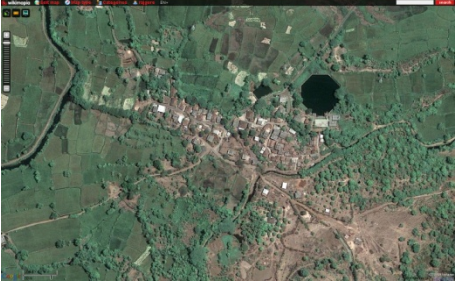




















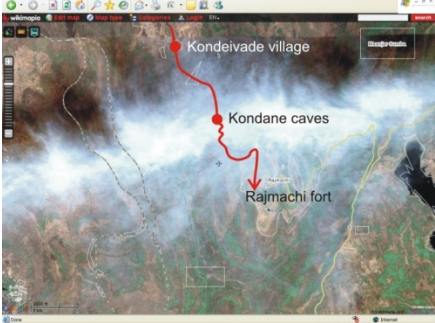





















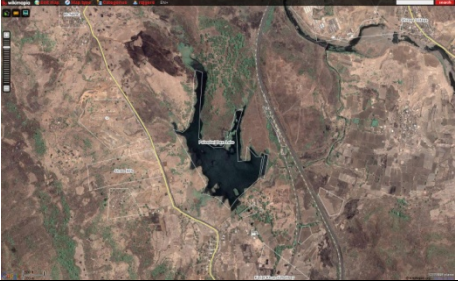
























Sr. No.	Survey Code	Nature of monuments, buildings, precincts, etc.	Location	Ownership	Usage	Special Feature	Date of Construction	Classification	State of Preservation	Google Image
98	340-K-Bhivpuri (camp)-01-Octagonal Lake Complex	Bhivpuri lake complex	Located on the north eastern outskirts of Bhivpuri village, Karjat taluka, Raigad district	Collector, Alibag	Water body	A natural lake lined with dressed black basalt stone shaped into an octagon. Flanked by Shiv and Ganesh mandir whose idols can be of archeological importance. Remains of ancient stone idols in the vicinity. Built by the widow of Sadashiv Chimnaji, the hero of Panipat.	Late 18th century	A (arc)(his) D (bio) I (sce)	Good	
										
	View of Ghat & Temple	General Lake View	Step Detail	Step Detail	Old Stone Remnants	General Lake View	Shivling and Nandi			
99	340-K-Bhivpuri (camp)-02-Tata Hydroelectric Power Plant	Hydro electric power station Bhivpuri	Situated on the Western slopes of Sahyadri Range, east of in Bhivpuri Camp village, Karjat taluka, Raigad district	Owned by Tata Power	Electrical power generation, by product water used for domestic and agriculture purposes	The hydro-power unit at Bhivpuri is one of the first three set up by Tata Power in western Maharashtra, besides Khopoli and Bhira.	1922	C (seh) H (tec)	Good	
										
	View of the power Plant									









Sr. No.	Survey Code	Nature of monuments, buildings, precincts, etc.	Location	Ownership	Usage	Special Feature	Date of Construction	Classification	State of Preservation	Google Image
100	352-K-Dhak-01-Dhak Complex	Dhak Complex	A large plateau east of village Vadap, Kushivali and Sandshi	Govt of Maharashtra	Tourism	Fort at over 2000 ft above MSL. Remotely accessible Dhak Fort, Bhairi Cave and Pinnacle	9 th century	A(his) Natural history		
										<i>Dhak Plateau (Top arrow Dhak village, middle arrow Dhak fort, Lower Bhairi Cave)</i>
	<i>Kalakrai pinnacle</i>	<i>Kalakrai pinnacle</i>	<i>Bhairi cave and Kalakrai pinnacle</i>			<i>Dhak fort from Dhak plateau</i>	<i>Dhak fort from Kundeshwar</i>	<i>Bhairi cave Deity</i>		
101	359-K-Gaurkamat-02-Bhivgad Fort	Bhivgad	Located on the east of Gaurkamat village, taluka Karjat of Raigad district	Aurangabad circle, ASI	Fort defense architecture, Tourism	Seven water cisterns, few of which still contain clear water. Another clear water cistern is at the foot hill. Part of the fort masonry walls are still present	17 th century	A(his) l(sce)	Poor	
										<i>Photos From Internet</i>
	<i>View from foothill</i>	<i>Water cistern</i>	<i>Gateway</i>							




Sr. No.	Survey Code	Nature of monuments, buildings, precincts, etc.	Location	Ownership	Usage	Special Feature	Date of Constructi on	Classification	State of Preservation	Google Image
102	373-K-Kondiwade-01-Kondane Caves	Kondane Buddhist caves	Located on the Western foothills of Rajmachi plateau, beyond the South Eastern outskirts of Kondane village, taluka Karjat of Raigad district	Aurangabad circle ASI	Caves Tourism	Rock cut caves of Kondane are located on serene site. Huge tourist attraction. There are eight Buddhist Caves of Hinayana Buddhist Tradition enclosing sculptures, vicars, a charity and sputa. Ancient stone inscription which provides information about artists who carved the caves. Its architectural style and sculptures indicates that the Kondane Caves was one of the important place on the ancient trade route from Sopara to Pune via Bhorphat.	B.C. 250-A.D. 100	A(arc) A(his) A(cul) B(per) B(des) I(sec)	Ruins	
										SS
	Chaitya facade	Chaitya facade	Detail of Sun window arch	Entrance sun window arch to the Chaitya	Detail of stone carvings	Water fall				











Sr. No.	Survey Code	Nature of monuments, buildings, precincts, etc.	Location	Ownership	Usage	Special Feature	Date of Construction	Classification	State of Preservation	Google Image
103	377-K-Kushiwali-01-Kosmeshwar Mandir	Kosmeshwar Shiv Mandir and complex ruins	Located on the southern outskirts of Kushiwali village, taluka Karjat of Raigad district	Grampanchayat	Place of Worship	Peshwa style mandir. Garbhagriha in black basalt with dome in stone and lime plaster. Stone Nandi idol. Deepamala. Remains of walls, column capitals and other ruins suggest the previous existence of a Mandir complex.	18th century	A (arc)(his) C(seh)	Poor	
										
	<i>Approach to mandir</i>	<i>Garbhagraha View</i>	<i>Garbhagraha Dome Detail</i>	<i>Deepamala and ruins</i>	<i>Nandi Base other ruins</i>	<i>Dome Corner Detail</i>	<i>Relief of Ganesh</i>			
104	389-K-Newali-01- Sati Memorial	Newali Sati memorial	Located beyond the eastern outskirts of Newali village on the banks of Ulhas river, taluka Karjat, Raigad district	Grampanchayat	Place of worship	Peshwa style shrine with dome in stone and lime plaster. Decorative arched doorway, door threshold, niches, and window sills in carved stone.	Mid 18th century	A (arc)(Cul) C (seh)	Ruins	
										
	<i>General view with surroundings</i>	<i>Closer view of the memorial</i>	<i>South-West Corner View</i>	<i>Threshold detail view</i>	<i>Dome interior view</i>	<i>Entrance Detail</i>	<i>Window Detail</i>			




Sr. No.	Survey Code	Nature of monuments, buildings, precincts, etc.	Location	Ownership	Usage	Special Feature	Date of Construction	Classification	State of Preservation	Google Image
105	390-K-Palasdari-01-Palasdari Lake and Dam	Palasdari Lake and Dam	West of Palasdari railway station of Karjat taluka, Raigad district	Central Railway, Mumbai division	Infrastructure. Previously used by Railways. Now used by locals for domestic activities,	Dam built by Railways for providing water to steam engines ascending and descending the Bhor ghat.	Mid 19th century	H (tec)	Fair	
										
	General view	Dam top view	Well	Dam wall View	Dam top view					
106	390-K-Palasdari -02-Palasdari Fort	Palasdari fort		Govt of Maharashtra		Ruins of old fort and two water cisterns	16 th century			
										
	General view	Approach to fort	Ruins of fort wall	Water tank						SS
107	411-K-Tamnath-01-Nandi Statue	Tamneshwar Nandi Statue	Tamneshwar Mandir Located on the junction of road leading to Tamnath village from Karjat Kondane road.. Karjat Taluka, Raigad district	Grampanchayat	Artefact Place of worship	Intricately carved Black Stone Nandi idol in the typical prototype sitting posture depicting the traditional ornaments.	Ancient		Good	
										
	Nandi idol in Sabhamandap	Ornamental Details of Nandi idol	Front view of Nandi idol							


Sr. No.	Survey Code	Nature of monuments, buildings, precincts, etc.	Location	Ownership	Usage	Special Feature	Date of Construction	Classification	State of Preservation	Google Image
108	429-K-Neral-02-Neral bazaar peth and Old village precinct	Neral bazaarpeth and old village precinct	Neral village	Grampanchayat	Bazaar	The old bazaarpeth still retains its character of a important social, cultural and commercial identity of the village	Early 19 th century	A(arc) A(his) A(cul) C(seh)	Satisfactory	
										
	<i>View 1 of street in bazaar peth</i>	<i>Street facades</i>	<i>View 2 of street in bazaar peth</i>							
109	429-K-Neral-02a-Lokmanya Tilak Public Library	Lokmanya Tilak Public Library	Centrally located at the beginning of old bazaar peth south end. Neral, Karjat taluka, Raigad district	Trust	Educational Public Library	Well preserved gable end and hipped roofed structure with clear storey windows, wooden trellis work, twin leveled stone plinth. A Prototype of vernacular architectural style.	1935	A(arc) A(his) A(cul) C(seh)	Good	
										
	<i>Street View</i>	<i>Entrance view</i>	<i>Entrance Elevation</i>	<i>Entrance Step</i>	<i>Office flooring</i>					

Sr. No.	Survey Code	Nature of monuments, buildings, precincts, etc.	Location	Ownership	Usage	Special Feature	Date of Constructi on	Classification	State of Preservation	Google Image
110	429-K-Neral-02b-Ram Mandir	Ram Mandir in Neral old bazaar peth	Neral old bazaar peth road. Neral, Karjat taluka, Raigad district	Trust	Place of Worship	Prototype of a wooden framed mandir with a mid level balcony overlooking the sabhamandap	Mid 18th century	A (arc) C (seh)	Good	
										
	East Street Elevation	Temple entrance	Temple interior							
111	429-K-Neral-05-Primary School Complex	Neral Primary School complex	Raigad Zilla Parishad Urdu Primary School, near Neral Matheran narrow gauge level crossing, Neral (West), taluka Karjat, Raigad district	Zilla Parishad	Educational	Used as a jail in pre independence period, stone walls, gable ended clear storey roofs, open frond yard, L shaped school building	Southern part 1923 (used as jail), Western wing: 1954	A(cul), A(his) C(seh)	Good	
										
	Entrance View	Main building South elevation	East Elevation	Main building entrance porch	Main building classroom view					

Sr. No.	Survey Code	Nature of monuments, buildings, precincts, etc.	Location	Ownership	Usage	Special Feature	Date of Constructi on	Classification	State of Preservation	Google Image
112	429-K-Neral-06-Neral Railway Station	Railway station	Neral Railway Station, Taluka Karjat, taluka Raigad	Central Railway, Mumbai division	Railway station Infrastructure	The premises showcase typical elements of a colonial period railway station consisting of wooden framed and stone masonry structures. The booking office still retains some old furniture. The old foot over bridge belonging to the Great Indian Peninsula Railway. The station master has an old bell. The narrow gauge Railway starts at Neral station.	1856	A(arc) A(his) C(seh)	Fair	
										
	Railway platform view 1	Railway platform view 2								

Sr. No.	Survey Code	Nature of monuments, buildings, precincts, etc.	Location	Ownership	Usage	Special Feature	Date of Constructi on	Classification	State of Preservation	Google Image
113	429-K-Neral-07 -Shiv, Shitaladevi Mandir Complex and Lake	Complex of Shiv Mandir, Shitaladevi Mandir, lake complex	Rajamata Jijabai Bhosale Talav. Opposite Zilla Parishad office Neral, Neral West, Karjat taluka of Raigad district	Mandir-Trust property Lake- Collector Alibag	Place of Worship, Recreational	Both the mandirs are located on the babks of this lake	19 th century		Good	
										
	<i>Shiv mandir exterior</i>	<i>Deepmala</i>	<i>Shiv mandir interior</i>	<i>General view of surroundings</i>						
114	429-K-Neral-07a-Shiv Mandir	Shiv Mandir	Main building of the Shitaladevi lake complex, it has the lake towards its rear and Shitaladevi Mandir towards its north	Trust property	Place of Worship	Prototype of a wooden framed mandir with a mid level balcony overlooking the sabhamandap	19 th Century	A (arc) C (seh)	Fair	
										
	<i>Deep mala</i>	<i>Vegetation in the surroundings</i>	<i>Shiv mandir interior</i>	<i>Shiv mandir interior</i>	<i>Shiv Mandir Interior</i>					

Sr. No.	Survey Code	Nature of monuments, buildings, precincts, etc.	Location	Ownership	Usage	Special Feature	Date of Constructi on	Classification	State of Preservation	Google Image
115	429-K-Neral-07b-Lake	Neral Lake	Neral lake, Neral Taluka Karjat, taluka Raigad	Collector, Alibag	Water body	A natural lake lined with trees all around its periphery forms a crucial green zone within the heart of a now rapidly developing Neral town. Used as a public park and other recreational activities like boating	20th Century	I (sce) J	Poor	
										
116	K-01-Ulhas River	Ulhas river	Starts at the Twin forts of Rajmachi and flows out into the Bhayander/ Vasai Creek	Collector Alibag	Irrigation, Domestic purpose	On the ancient trade route. Rivers systems are crucibles of bio diversity and their valleys are cradles of indigenous cultures and civilizations; important traditional communication channels, natural storm water drainage		I(sce)		
										SS
117	K-02-Pez River		Starts at northern foot hills of Dhak plateau Joins river Ulhas at village Ambivli			Rivers systems are crucibles of bio diversity and their valleys are cradles of indigenous cultures and civilizations; important traditional communication channels, natural storm water drainage				

Sr. No.	Survey Code	Nature of monuments, buildings, precincts, etc.	Location	Ownership	Usage	Special Feature	Date of Constructi on	Classification	State of Preservation	Google Image
118	K-03- Bhor Ascend	Khandala Railway Ascend	Railroad ascend connecting Karjat/ Palasdari and Khandala/ Lonavala	Central Railway	Infrastructure	This gradual railroad ascends starting from Palasdari at 300 Feet reaching its highest altitude of 2000 feet at Khandala linking the Konkan to the Deccan Plateau. A landmark in civil engineering in 1863 it includes stone arched viaducts, tunnels through black basalt rock and inclines	1863	A (arc)(his) C (seh) F H (tech)	Good	
										
	Distant View									