




































Sr. No.	Survey Code	Nature of monuments, buildings, precincts, etc.	Location	Ownership	Usage	Special Feature	Date of Constructi on	Classification	State of Preservation	Google Image
119	435-KP-Bhilvale-01-Bhilvale Lake and Dam	Bhilavale dam and lake	Bhilavale dam, Bhilavale village, Khalapur Taluka, District Raigad	Collector, Alibag, Government of Maharashtra	Water body	Large water body. Therefore an important part of river system. Earthen dam with dressed stone facing	Late 19th century	C(seh) I(sce)	Good	
										
	General View									
120	439-KP-Chouk Manivali-03-Primary School	Chowk Primary School	Raigad Zilla Parishad School, Opposite Chowk Police station, Chowk village, Khalapur Taluka, District Raigad	Zilla Parishad	Educational	A well maintained stone masonry structure, a prototype of similar buildings, Gable ended roof with clear storey. Part of a series of Primary School buildings opened during the mid 19 th century	1856	A(cul), , B(des) C(seh)	Good	
										
	East elevation	Entrance Porch view	Door detail	Entrance steps	Classroom view	South West view				

Sr. No.	Survey Code	Nature of monuments, buildings, precincts, etc.	Location	Ownership	Usage	Special Feature	Date of Constructi on	Classification	State of Preservation	Google Image
121	447-KP-Kalote Mokashi-01- Kalote Lake and Dam	Kalote dam and lake	Kalote Dam, Village Kalote, Taluka Khalapur, District Raigad	Collector, Alibag	Water body	Large water body. Therefore an important part of river system. Earthen dam with dressed stone facing	1976	H(tec) I(sec)	Good	
										
	Dam wall	Lake view and surroundings								
122	453-KP- Khalapur- 01- Primary School	Khalapur primary school	Raigad Zilla Parishad School, near Hanuman mandir, Khalapur village, Khalapur Taluka, District Raigad	Zilla Parishad	Educational	Uncoursed black basalt Stone walls with dressed corners. Semi circular stone arched lintels for windows, wooden lintels for ventilators, Gable ended roof with clear storey. Kingpost roof truss inside. Part of a series of Primary School buildings opened during the mid 19 th century	1856	A(cul) B(des) C(seh)	Good	
										
	Establishment plaque	East elevation	Roof fascia detail	South elevation		West elevation				

Sr. No.	Survey Code	Nature of monuments, buildings, precincts, etc.	Location	Ownership	Usage	Special Feature	Date of Construction	Classification	State of Preservation	Google Image
123	457-KP-Mahad-01-Varadvinayak Ganpati Garbhagriha	Varadvinayak Ganpati Mandir Garbhagriha	Varadvinayak Ganpati Mandir, Village Mahad, Khalapur taluka of Raigad district	Mandir Trust	Place of worship	Original Garbhagriha in dressed black basalt stone and fine architectural detailing. One of the Ashtavinayak destinations.	18th century	C(seh)	Fair	
										
	<i>Entrance view North East corner</i>	<i>Lake neighboring temple</i>	<i>Older garbhagriha entrance view</i>	<i>Older garbhagriha corner detail</i>						
124	489-KP-Warose Tarf Wankhal-01-Prabalgad Sub Precinct	Prabalgad Sub Precinct	Prabalgad, Taluka Khalapur, district Raigad	Aurangabad Circle ASI Forest dept, government of Maharashtra	Fort Defense architecture Tourism	A geographical table land. Ruins of rock cut water cisterns, caves, deity stones, fortification walls. The Fort was part of a defense system for the ancient trade routes. Dense forest at the top, important for local flora and fauna.	Earliest record-1458	A(his) B(per) I(sec)	Ruins	
										
	<i>View from Irshalgad</i>	<i>View from Panvel</i>	<i>View of Northern hump</i>	<i>Bastion ruins</i>	<i>Shiv mandir ruins</i>	<i>Cave entrance view</i>	<i>Rock cut water cistern</i>	<i>Animal inscription relief work</i>		

Sr. No.	Survey Code	Nature of monuments, buildings, precincts, etc.	Location	Ownership	Usage	Special Feature	Date of Constructi on	Classification	State of Preservation	Google Image
125	463-KP-Nanivali-01-Irshalgad Sub Precinct	Irshalgad Sub Precinct	Irshalgad, Taluka Khalapur, District Raigad	Aurangabad Circle ASI Forest dept, government of Maharashtra	Fort Defense Architecture Tourism	Part of the Matheran hill range. Twined pinnaced natural hill fort.The fort has an interesting pin hole geological feature. Presence of Rock cut caves and water cisterns at the base of the pinnacles.	late 17th century	A(his) B(per) I(sec)	Ruins	
										
	View from south	View from Prabalgad								
126	KP-01-Dhavri River	Dhavri river	Starts from Bhilavale and Kalote Lake this river drains into the Patalganga river at village Dharni/ Kopari	Maharashtra Jeevan Pradhikaran	Water body	Tributary of Patalganga River. River systems are crucibles of bio-diversity and their valleys are cradles of indigenous cultures and civilizations;. Important traditional channels, natural storm water drainage.		C(she) I(sce) Natural heritage		

Sr. No.	Survey Code	Nature of monuments, buildings, precincts, etc.	Location	Ownership	Usage	Special Feature	Date of Constructi on	Classification	State of Preservation	Google Image
127	KP-03-Morbe Lake and Dam	Morbe dam and lake	Morbe Dam and Lake, village Morbe, Khalapur Taluka of Raigad district	Collector, Alibag	Water body	The dam covers a vast area and currently supplies water to Navi Mumbai. It has a good potential for supporting the existing natural eco system of the region. Especially the valley formed between massifs of Matheran and Prabal.	2006	H(tec) I(sec)		