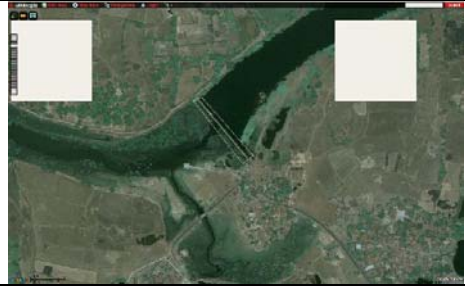






















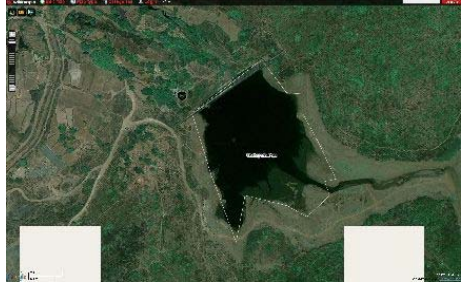






































Sr. No	Survey Code	Nature of monuments, buildings, precincts, etc.	Location	Ownership	Usage	Special Feature	Date of construction	Classification	State of Preservation	Google Image
128	493-PN-Antore-01-Antore Jetty	Antore jetty	Near Sapoli Bedi Dam over Bhogeshwar River, Village Antore, Taluka Pen of Raigad District	Maharashtra Maritime Board	Jetty	Dressed stone pier with metal lamp posts. An important jetty/port on ancient trade route.	18th century	A(his) H(tec)	Fair	
										
	General view	West side view	North side view	Light pillar	Top element of light pillar	Decorative element of lamp post	Base Inscriptions of lamp post			
129	521-PN-Kandale-01-Salt Inspector's office Complex	Salt Inspector's office Complex	Vashi Junction, NH 17, Taluka Pen of Raigad District	Salt Commissionerate	Altered Use. Staff Quarters currently used as office by Water department	A complex of 4 administrative buildings for monitoring preparing of salt. Prototype Administrative building complex Stone Walls, wooden framed roof finished in Mangalore tiles. Wooden trellis work	19th Century,	A(his) C(seh)	Fair	
										
	Staff Quarters East Elev 1	Staff Quarters West Elev 1	Staff Quarters Veranda	Year of Establishment	Typical Truss Detail	Structure 2 View 1	Structure 2 East elev			Structure 3 West elevation

Sr. No	Survey Code	Nature of monuments, buildings, precincts, etc.	Location	Ownership	Usage	Special Feature	Date of construction	Classification	State of Preservation	Google Image
130	521-PN-Kandale-02-Salt Inspector's office	Salt inspector office	Pen, NH 17, Taluka Pen of Raigad District	Salt Commissionerate	Administrative office	Prototype of Administrative building of the colonial period	1884	A(arc) C(seh)	Good	
										
	Street view	View North east corner		View North West corner	Window detail and date of construction					
131	524-PN-Kashmire-01-Shahpada Dam and Lake	Shahpada dam and Lake	Village Kashmire, Taluka Pen of Raigad District	Collector Alibag	Water body	Large water body. Therefore an important part of river system. Earthen dam with dressed stone facing	19th Century	C(seh) I(Sce)	Good	
										
	Dam view from south west	Dam wall	Dam top view	Control Station						Lake surroundings
132	543-PN-Patnoli-01-Patneshwar Mandir Complex	Patneshwar Mandir Complex	Village Patnoli, Taluka Pen of Raigad District	Trust	Place of worship	Prototype of temple complex comprising of main temple, secondary shrines, deepmala and water tank	19th century	A(arc)(his)(cul) C(seh)	Good	
										
	Garbhagriha elevation	Sabhagriha view		Deepmala	Nandi	Lake view				Temple North elevation

Sr. No	Survey Code	Nature of monuments, buildings, precincts, etc.	Location	Ownership	Usage	Special Feature	Date of construction	Classification	State of Preservation	Google Image
133	543-PN-Patnoli-02-Arched Bridge	Patnoli arched bridge	Bridge over tributary of Bhogeshwar river, village Patnoli, Taluka Pen of Raigad District	Grampanchayat	Infrastructure	Arched bridge in dressed stone masonry	19th century	A(arc) H(tec)	Good	
										
	Location View	Detail view 1	Detail View 2							
134	543-PN-Patnoli-03-Patnoli Tank	Patnoli Tank	Next to Datta Mandir, village Patnoli, Taluka Pen of Raigad District	Grampanchayat	Water body	Water Tank with a small dressed stone ghat and a brick lined well, Well with brick arch	19th century	A(arc)	Good	
										
	North View 1	East View	Steps view 1	Step view 2						
135	543-PN-Patnoli-04-Patnoli Well	Patnoli Well	Near Datta Mandir, village Patnoli, Taluka Pen of Raigad District	Grampanchayat	Well	Large diameter Dressed Stone well	19th century	C(she)	Good	
										
	Location View	Internal steps and well	Well view 1	Stone lining view						

Sr. No	Survey Code	Nature of monuments, buildings, precincts, etc.	Location	Ownership	Usage	Special Feature	Date of construction	Classification	State of Preservation	Google Image
136	562-PN-Wadkhal-04-Dharamtar Jetty Complex	Dharamtar jetty	Village Vadkhal, Pen taluka of Raigad district	Maharashtra Maritime Board	Jetty Infrastructure	Prototype of Maritime jetty. Dharamtar jetty has been the entry to hinterland prior to Mumbai port	18th century	A(his) H(tec)	Fair	
										
	Approach view	land bridge view 1	land bridge view 2	Jetty Steps	Jetty northern flank	Port office view				
137	564-PN-Washi-06-Primary School	Washi primary school	Village Washi, Taluka Pen of Raigad District	Raigad Zilla Parishad	Educational	Part of a series of primary school buildings opened during the mid 19th century	1 Aug 1865	A(cul) C(seh)	Good	
										
	Street View	Main entrance	East elevation	Entrance veranda	Window detail					
138	564-PN-Washi-09-Pond	Washi pond	Village Washi, Taluka Pen of Raigad District	Collector, Alibaug	Water body	Large natural pond surrounded by many religious structures		I(sce) Natural Heritage	Good	
										
										General view