

DRAFT HERITAGE LIST RURAL AREAS OF RAIGAD DISTRICT – MUMBAI METROPOLITAN REGION



Listing and Grading of Heritage buildings & Precincts in Alibag, Pen, Karjat, Khopoli, Kulgaon – Badlapur, Ambarnath, Bhiwandi, Mira – Bhayandar, NMMC area and rural areas of Thane & Raigad Districts

FOR MUMBAI METROPOLITAN REGION – HERITAGE CONSERVATION SOCIETY

ENVIRODESIGNERS PVT LTD

102, GUNDECHA CHAMBERS, FORT, MUMBAI 40 001

PHONE: 40042311-18

CONTENTS

PART 1

• Introduction	1
• Inception Report Review	1
• Strategy for Heritage Identification	1
○ Known Heritage	1
○ Historical Research	1
▪ Literature survey	1
▪ Resource persons	1
▪ Maps	1
▪ Internet	1
▪ Data recording	1
○ Field Survey	2
▪ Administrative divisions	2
▪ Specific Zones	3
• Mumbai Pune Railway Line	3
• Fort circuit	3
• River – Creek Trails	3
• Historical trade routes	3
• Literature survey checklist	4
• Heritage Fabric	4
○ Individual Properties	4
▪ Residential / Domestic	4
▪ Social, Cultural, Religious	5
▪ Infrastructural	6
○ Cluster of Properties as a Complex	7
▪ Temple Complex	7
▪ Fort Complex	8
○ Precincts	8
▪ Village precinct	8
▪ Fort precinct	9
▪ Fort Sub Precinct	10
○ Features	11
▪ Stepwells	11
▪ Virgals (Hero Stones)	12
▪ Idols / Sculptures	12
• Statistics	12
○ Heritage vis-à-vis MMR Landuse	13
○ Distribution	14

PART 2

• Annexure 1 – Known Heritage List	15
• Annexure 2- Checklist of heritage properties identified through research	15
• Annexure 3 – Bibliography books	17
• Annexure 4 – List of Resource persons	18
• Annexure 5 – List of maps referenced	19
• Annexure 6 – List of websites	19
• Annexure 7 – Team	20

PART 3

Draft List in DCR 67 format

• Taluka Alibag	21-40
• Taluka Panvel	41-54
• Taluka Uran	55-58
• Taluka Karjat	59-69
• Taluka Khalapur	70-74
• Taluka Pen	75-78

INTRODUCTION

The DRAFT LISTING process formally commenced post the Inception Report stage though the reeve had given a fair idea of the kind of heritage to be expected. The primary aim was to cover all the 565 villages so as rule out any possibility of missing any heritage. On the other hand the challenge was to include the finest prototype so as to avoid clutter

INCEPTION REPORT REVIEW

The Inception Report was reviewed by the MMRHCS Sub-Committee on 15 February 2010 and approved therein. The Committee made following primary suggestions:

- Develop a historic narrative to guide the heritage identification.
- Enlarge Archival framework
- Contact local experts, elders,
- Develop a clear framework to identify the heritage

STRATEGY FOR HERITAGE IDENTIFICATION

Post the reeve survey and the inception report the strategy for heritage identification was streamlined in 3 broad categories. The known heritage properties, either documented previously or identified during the reeve survey were grouped together. These were to be studied and documented at a later stage. The second group was the one identified through research. The third group was the one to be identified on field.

KNOWN HERITAGE

As a strategy it was decided to include all World Heritage sites, ASI properties, all forts, natural features such as water bodies, forest, etc. in the draft list. Post the actual visit and in discussions with MMRHCS this list could be critically reviewed and eliminations could be done. The natural heritage values are presently not included in DCR 67 but the process has commenced.

The List of Known heritage is given in *Annexure 1*.

HISTORICAL RESEARCH

The historical research commenced even prior to the reeve visit and was used to give directions for the actual search in the field. This research was also categorised further for ease of documentation and to prepare an independent checklist of heritage properties. The checklist is attached at *Annexure 2*.

LITERATURE SURVEY

Various books, gazetteers, journals, magazines, travelogues, articles were referenced in the major libraries and even local libraries for indications of any heritage footprint. Government offices, archives, reports and studies by various

study or NGO's were also referred. Alternatively, heritage which was identified through the field survey was also checked for historical mentions or notings. The bibliography of the key books referred to is attached at *Annexure 3*

RESOURCE PERSONS

Historians, Local historians, Research scholars, students, were identified and were contacted for directions as well as information. Apart from these, during the survey visit the local gram panchayat offices – gram sevaks were of great help. Senior citizens, social workers, journalist were accessed for information. Interestingly, it was also noted that teenagers, especially with local dhaba's or travels, were good field guides and helped in identifying heritage in the non populated areas. A list of resource persons is attached at *Annexure 4*

MAPS

A conscious effort was made to find old maps of the region to help to identify built heritage within the region. These were overlapped with the present day maps for locating the existing footprints. A list of maps referred to is attached as *Annexure 5*, alongwith the maps.

INTERNET

The internet gave access to e-books, websites, blogs which added to the information collected through the literature survey. The list of websites referred to given at *Annexure 6*

DATA RECORDING

The data collected during the survey was recorded in pre-decided format. These made the data collection and analysis easier. The formats used for recording were given in the inception report.

Base maps were prepared for survey, route mapping and zoning. These were useful not only in the field but also to locate the heritage property on Google maps / Grampanchayat maps.

Interviews with local resource persons were audio recorded.

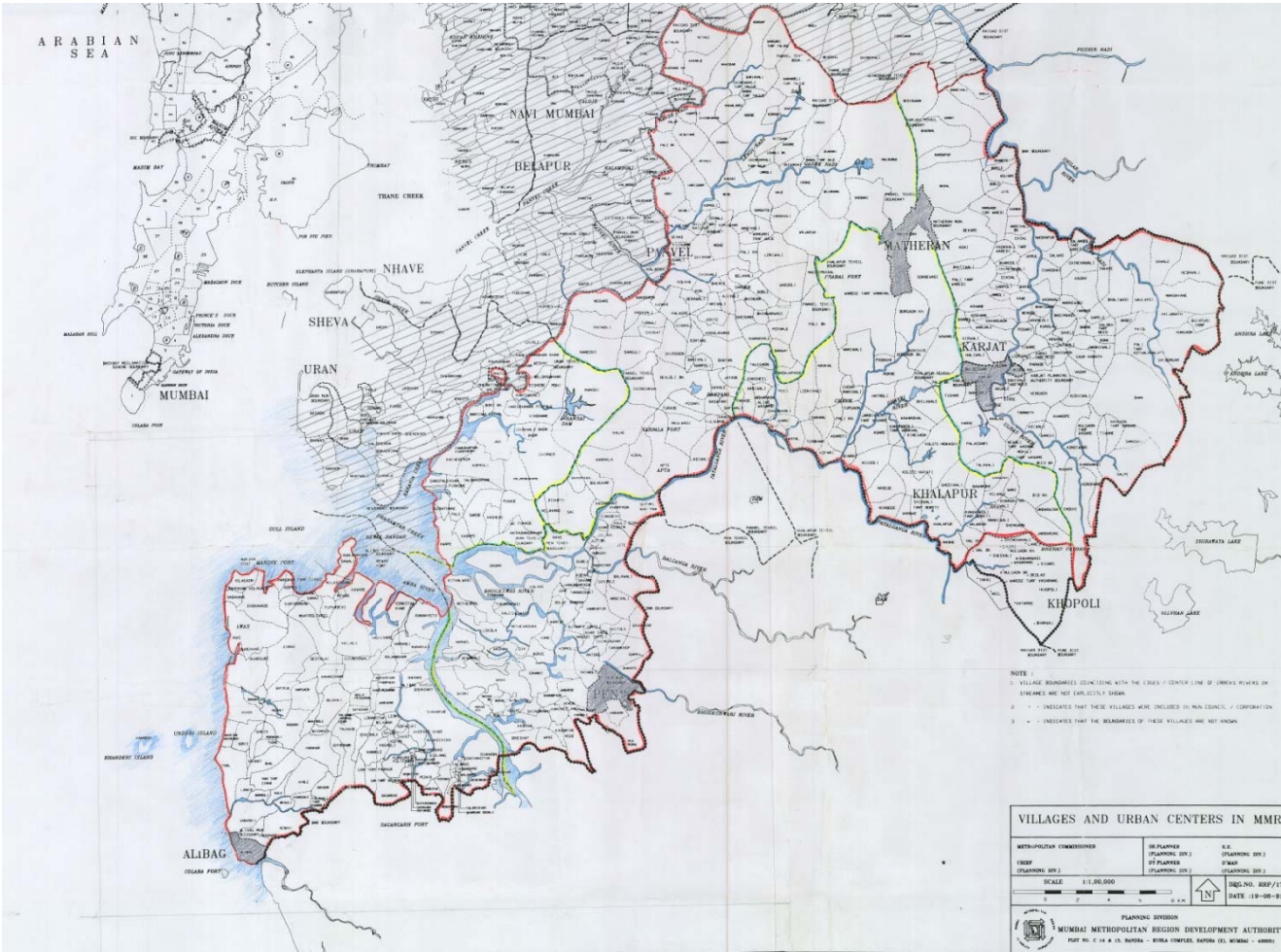
FIELD SURVEY

The field survey was planned as a twofold approach; one consisting of administrative boundaries and second consisting of natural or manmade features.

ADMINISTRATIVE DIVISIONS

The entire site was divided into 6 zones based on the administrative boundaries i.e. the talukas and villages. The list of villages provided by MMRHCS was used as a checklist to cover all areas.

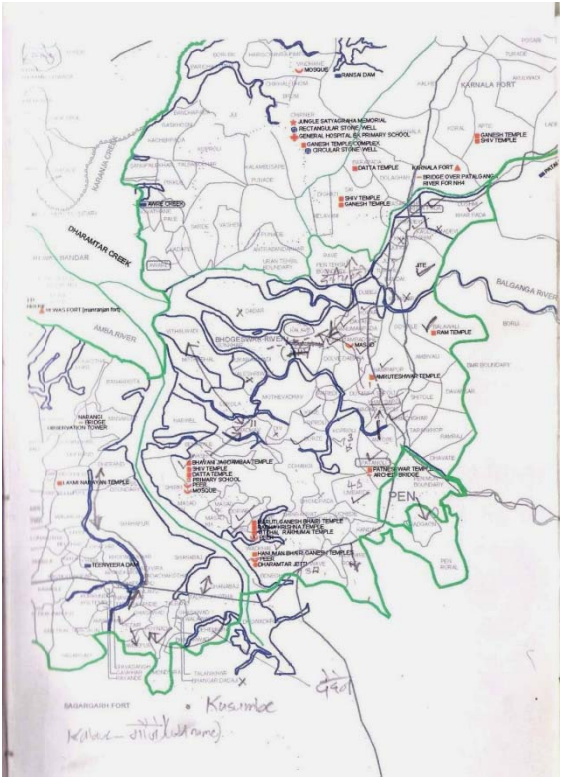
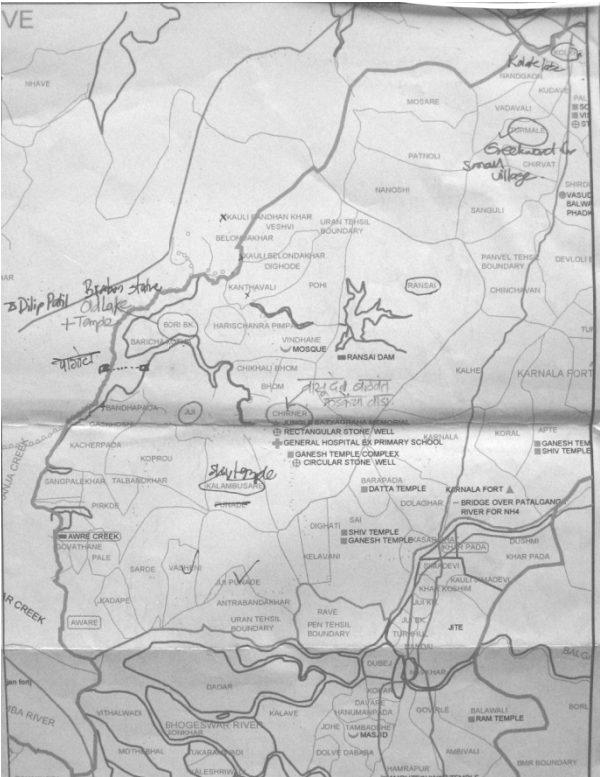
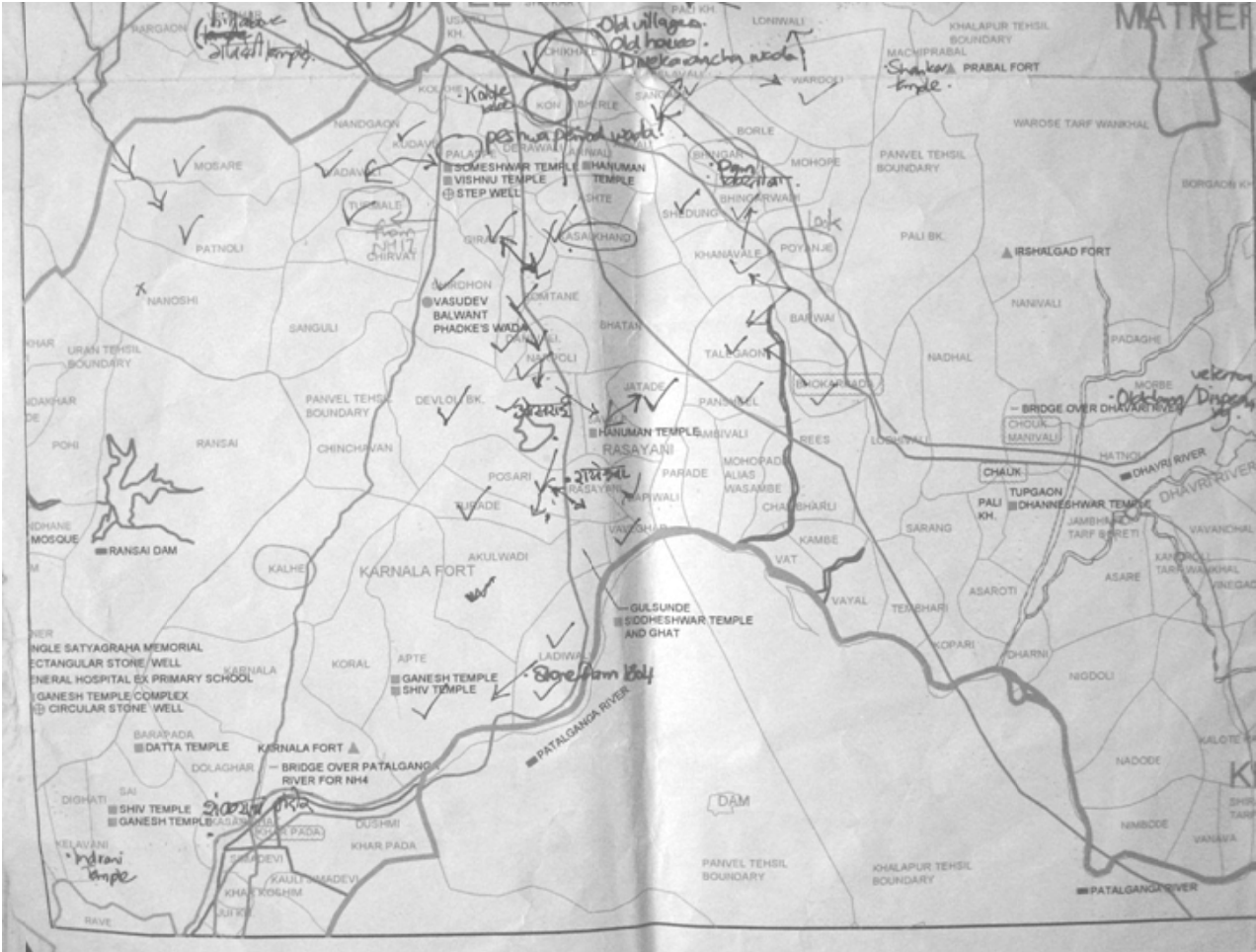
TALUKAS & VILLAGES



MMR RAIGAD DISTRICT VILLAGES & TOWNS

- Alibag – 107 villages; Karjat – 108 villages; Khalapur – 62 villages;
- Panvel – 153 villages; Pen – 74 villages; Uran – 61 villages

The aim was to cover all the 565 villages inorder to ensure that the no area was left uncovered. The route map used for the site survey is given below. One week period was devoted to each taluka for the survey. Another week was devoted for all the talukas to cover the missing links



SURVEY BASE MAP

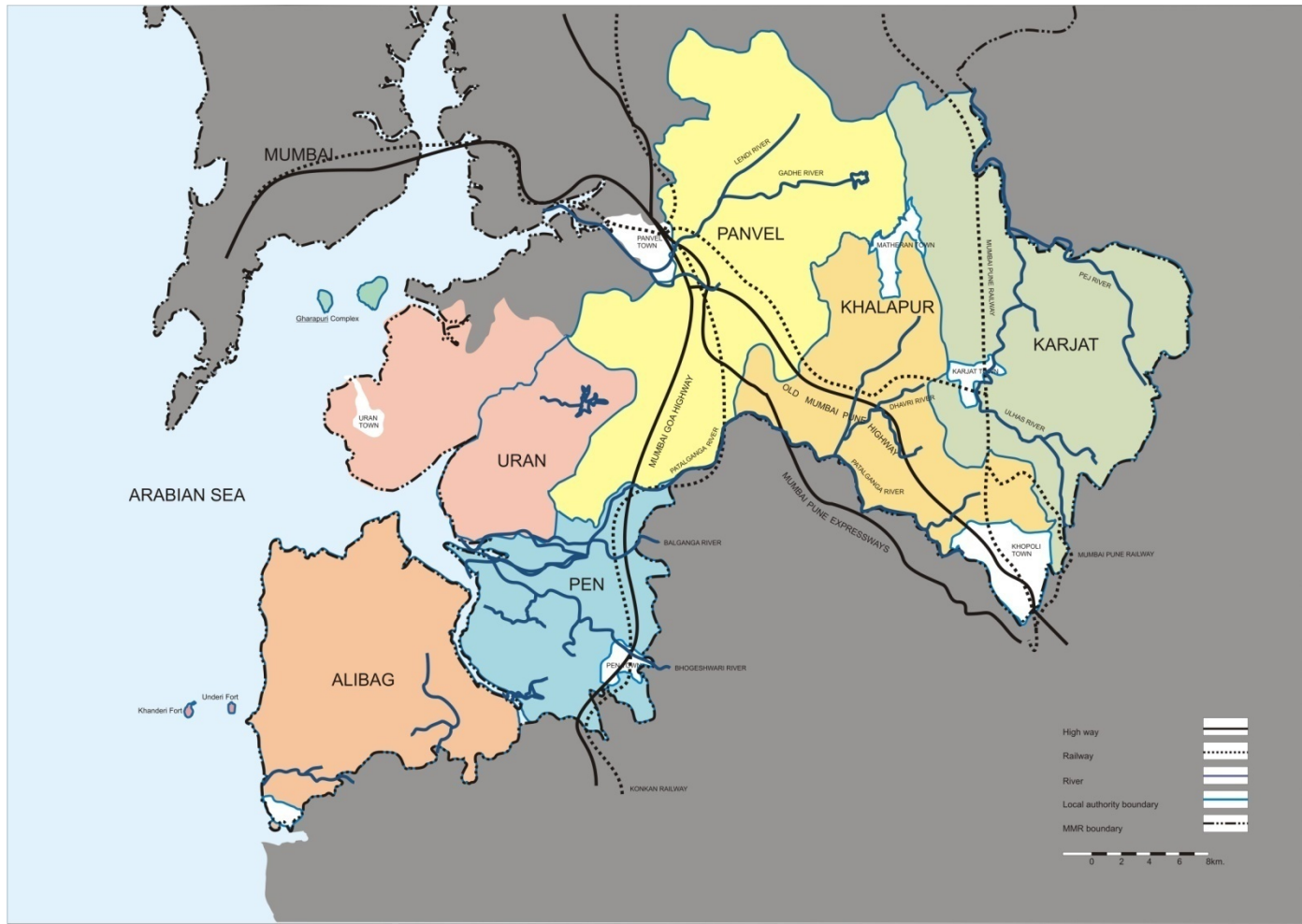
SPECIFIC ZONES

Apart from the villages specific zones were surveyed to identify heritage sites. These were:

- Mumbai Pune Railway Line

There are three main railway lines that pass through the scope of our study. The first is the Bombay-Pune line via Kalyan-Karjat till Jambrung, the second is the Karjat-Khopoli line and the third is the Karjat Panvel line. Of these three lines, the first two lines are quite important as far as railway heritage are concerned. The Bombay-Pune line via Kalyan-Karjat was built in phases in the mid nineteenth century and so was the Karjat Khopoli line. The main Bombay to Karjat line of the Great Indian Peninsula Railway (GIPR), India’s first railway, today called Central Railway, was ready by 12 May, 1856 and the Khandala to Pune line was ready by 14 June, 1858. There was a gap between Karjat and Khandala as construction due to mountainous region took time. The Karjat - Khandala section, also called the Bhor Ghat ascent, was finally opened in May 1863.

The Karjat-Panvel line is a comparatively new line. Though planned in the early 20th century, it never materialised then. Its foundation stone was laid in January 1996 and was completed recently.



RAILWAY & HIGHWAY ROAD NETWORK

- Fort circuit

The MMR – Raigad region has in all 10 hill forts and 3 sea forts constructed and repaired during varied periods. These are hugely popular as trekking and natural history destinations. The forts with their surrounding valleys, narrow paths form part of a very unique zone consisting of archaeological, historical, geological, architectural and natural history heritage. This area was independently explored from its various access routes.

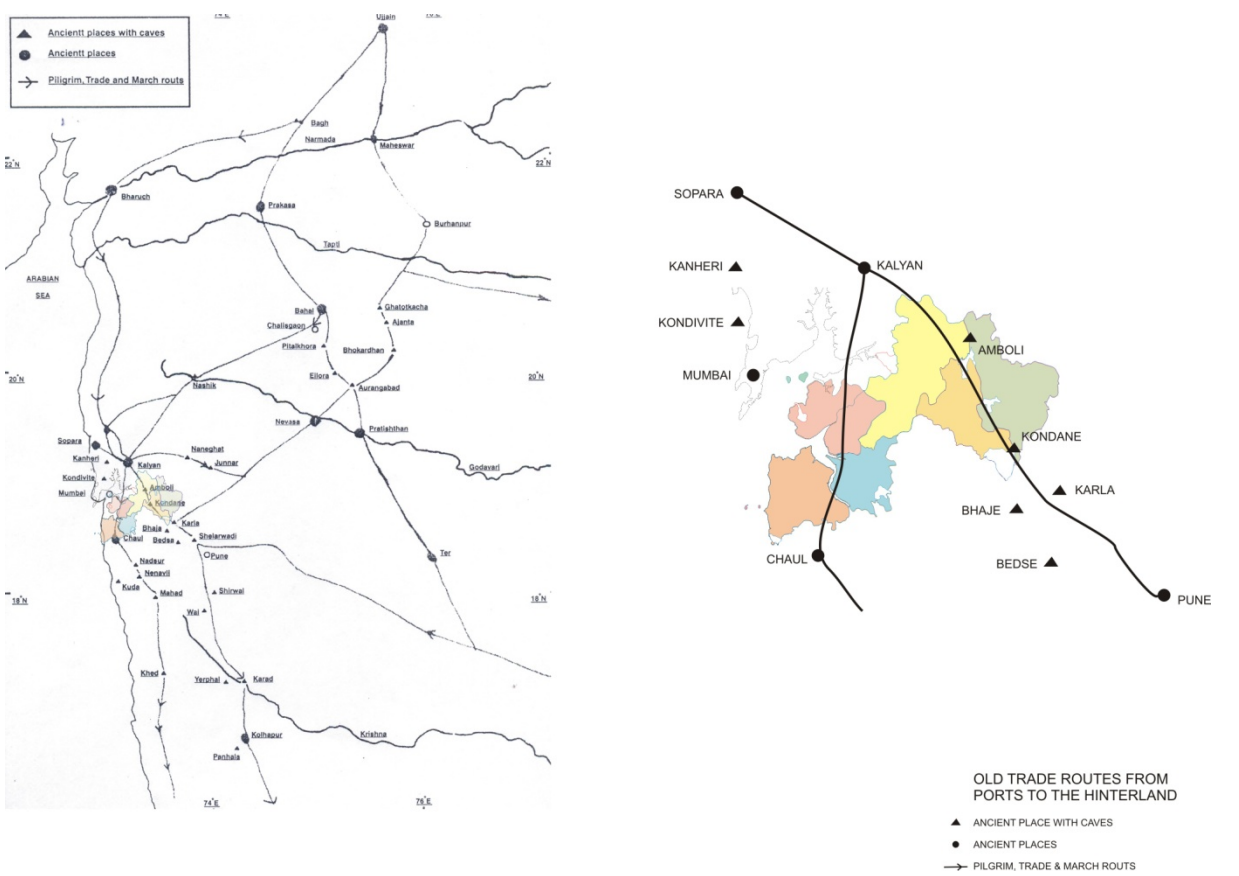
- River – Creek Trails

Natural river systems are crucibles of natural biodiversity. Moreover the river valleys have been origins of all cultures and civilisations. Hence the river trails were identified as a separate zone as traces of original culture as well as indigenous biodiversity could be found here.

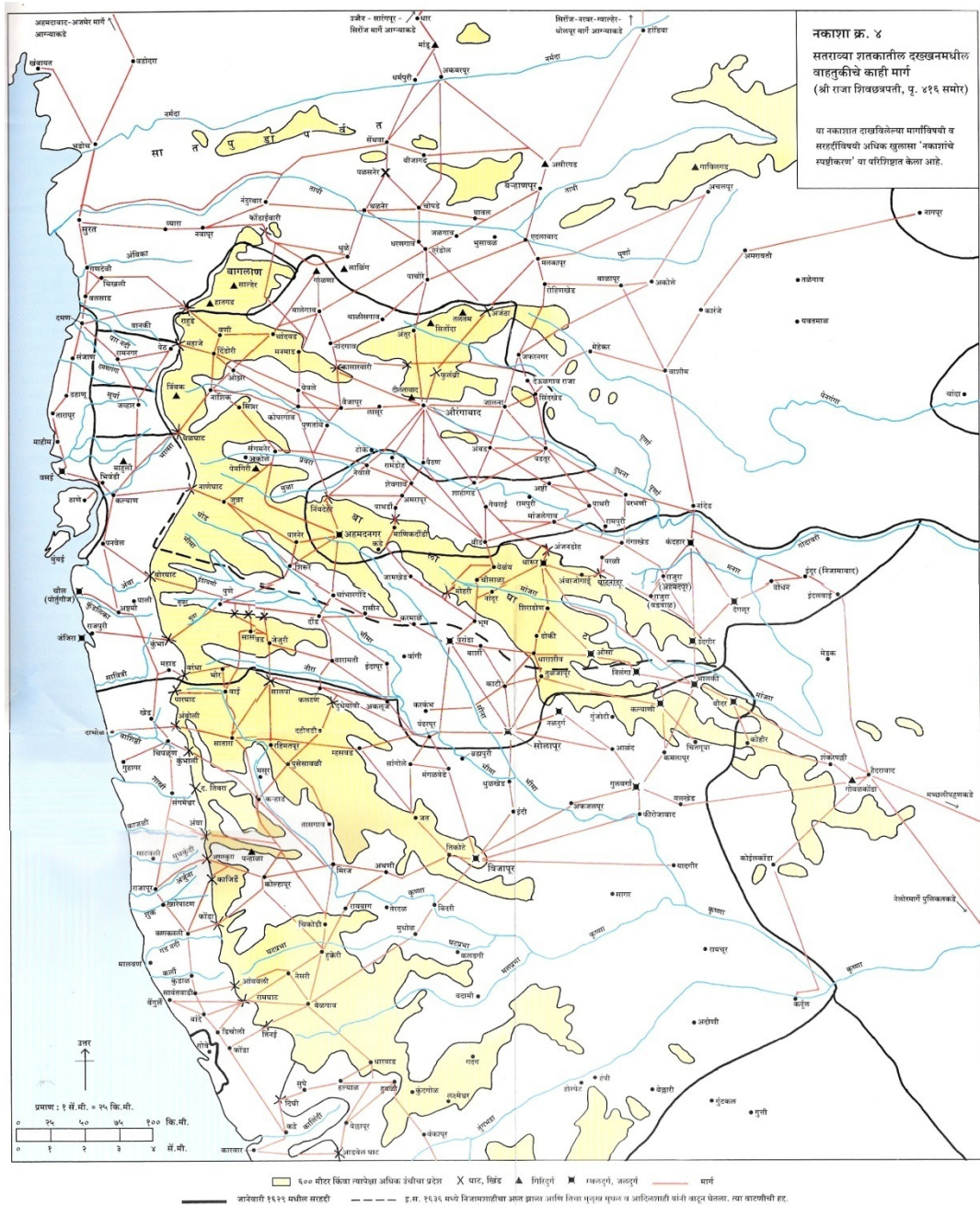
These river systems also are natural stormwater drainage systems and play an important role in soil & water conservation.

Traditionally rivers have been the major trade and communication channels and have thus played an important role in economic and cultural growth of the settlement. Hence the river systems have been listed as Natural heritage.

- Historical trade routes



TRADITIONAL TRADE ROUTES



TRADE ROUTE MAP DURING MARATHA PERIOD

The traditional trade and communication routes were independently explored based on maps and research notes. The Karle Khind in Alibag taluka is listed based on this information.

- Literature survey checklist

A checklist of probable heritage sites was developed based on historical research. This list is attached at Annexure 2. The survey team ensured that each of this lead was verified on site for any sites or foot prints.

HERITAGE FABRIC - GLIMPSES

The Draft List includes heritage properties which are individual buildings, cluster of buildings, water bodies, precincts, natural heritage, etc. There entire list is given in part 2. In all 137 properties have been listed. All the listed properties can be broadly classified into individual sites, complex, sub precincts & precincts.

The properties include the World Heritage Site – Gharapuri Island (Elephanta Island); Islands of Khanderi & Underi; Kondane Caves; various forts; river systems; part of Mumbai – Pune Railway; Places of Worship; Residential & Religious; bridges; stepped wells; statues; hero stones, etc.

INDIVIDUAL PROPERTIES

The individual properties or sites primarily consist of domestic or religious architecture, large water bodies or infrastructure elements. Some of these are within village gaothan areas and some isolated – amidst agricultural fields.







RESIDENTIAL / DOMESTIC ARCHITECTURE



SOCIAL, CULTURAL, RELIGIOUS

AMRUTESHWAR MANDIR, KIHIM, ALIBAG

A Simple single storey Shiv Mandir with Mangalore tiled sloping roof as an external protective enclosure. Internally the original shrine, constructed in brick and stone is intact

	
EXTERNAL FORM OF THE MANDIR	THE ORIGINAL BUILT FORM
	
THE STONE & BRICK PYRAMIDAL ROOF	THE INTERNAL DOME
	
THE GARBAGHRIHA	SIMPLE FENESTRATIONS

BENE ISRAELI CEMETRY, NAVEDAR NAVGAON, ALIBAG

The Bene Israeli community had a strong presence in this region. Synagogues, old cemeteries and settlements are recorded. As the community presence is reducing these heritage sites are under tremendous development and encroachment pressure.

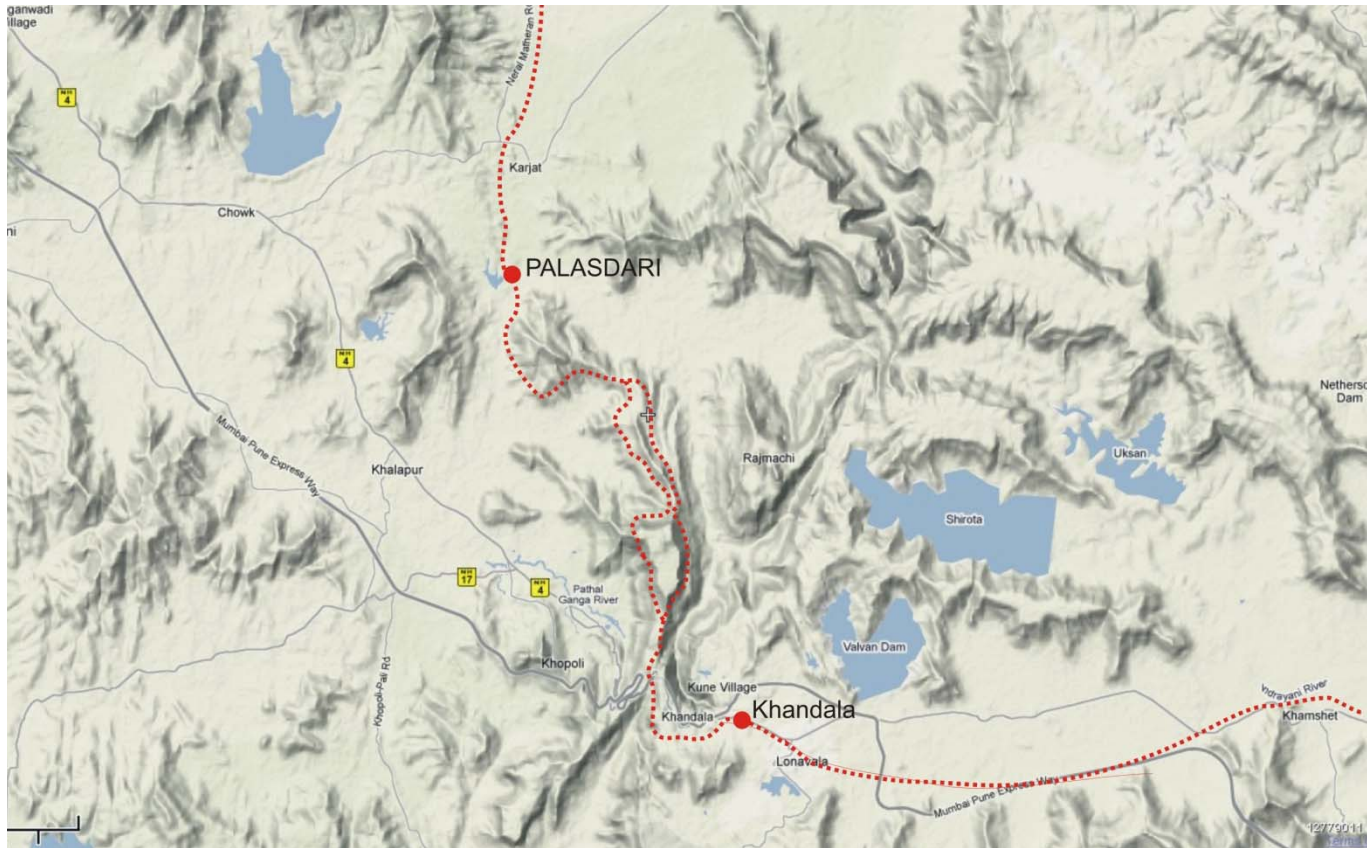
	
JERUSALEM GATE' – NEW	MAIN GRAVEYARD
	
BENE ISRAELI MEMORIAL	INFORMATION PLAQUE
	
GRAVEYARD	GRAVEYARD

INFRASTRUCTURAL

THE BHOR GHAT ASCENT

Bhor was a princely state 51 Kms south of Pune. The Satvahanas developed 3 main ghats to move the goods from the merchant ships from Mesopotamia, Syria & Egypt to Paithan their capital from the ports of Karanja & Rajapuri. These 3 ghats were Thal ghat, Nane ghat & Bor ghat.

The main Bombay to Karjat line of the Great Indian Peninsula Railway (GIPR), India’s first railway, today called Central Railway, was ready by 12 May, 1856 and the Khandala to Pune line was ready by 14 June, 1858. The Karjat - Khandala section, also called the Bhor Ghat incline, was finally opened in May 1863.



THE BHOR GHAT ASCENT STARTING AT PALASDARI UPTO KHANDALA

THE 3 VIADUCTS WITH PALASDARI FORT, PRABALGAD & MATHERAN AT BACKGROUND	
REVERSING STATION	TUNNEL
BOR GHAT INCLINE	ONE OF THE VIADUCT








CLUSTER OF PROPERTIES AS A COMPLEX

MANDIR COMPLEX

SIDDHESHWAR MANDIR COMPLEX, PANVEL

The Siddheshwar Madir complex spreads across the Patalganga river, Panvel taluka. The complex consists of the Siddheshwar Mandir, its ghats, Deepmal, the Rameshwar Mandir across the Patalganga river, the river itself.

The siddheshwar Mandir constructed in 1867 is a fine example of Peshwa style. Intricate carvings, lime plaster decorative relief, animal motif relief panels are some of its features. The Mandir is beautifully set on the river bank. Just across towards the north sits the equally beautiful Rameshwar Mandir. However Rameshwar Mandir does not fall within the MMR and hence is outside the present survey scope. However it is strongly recommended that this entire complex should be treated as one entity, beyond the restrictions of administrative boundaries.

			
MANDIR AS SEEN FROM OPPOSITE BANK		AS SEEN FROM THE ROAD	
			
MANDIR + GHATS	MAIN DOOR	GHATS	
			
RELIEF PANEL		INTERMEDIATE SPACE	

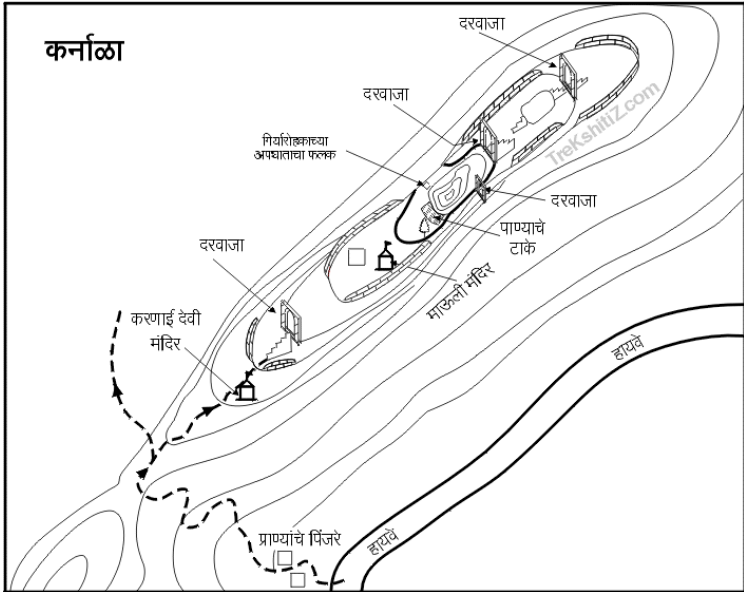
	
RAMESHWAR MANDIR, KARADE	RAMESHWAR MANDIR, KARADE
	
MAIN DOOR, RAMESHWAR MANDIR	GOMUKH, RAMESHWAR MANDIR



PRECINCT LOCATION MAP – GOOGLE MAP

FORT COMPLEX

The core zone of the fort is documented as a complex, including its bastions, access pathways, features such as tanks, temples, doorways, etc. The vegetation is also listed under natural heritage



PRECINCTS


VILLAGE PRECINCT







The Raigad district has a number small hamlets and settlements. These underwent almost a revolutionary transformation due to their proximity to Mumbai. One village has been proposed as a village precinct.

The Village Chirner – known for its Jungle satyagraha movement On 25-09-1930, local people at Chirner staged a satyagraha against the British when they were denied their right to collect firewood. 9 people were killed in the firing who's memorial is erected at the village. Dr Babasaheb Ambedkar fought the case for the Satyagrahi's

The village has always been associated with various struggles, the latest being its opposition to the Reliance SEZ in order to protect its environmental and cultural identity.

The village consists of 7 padas



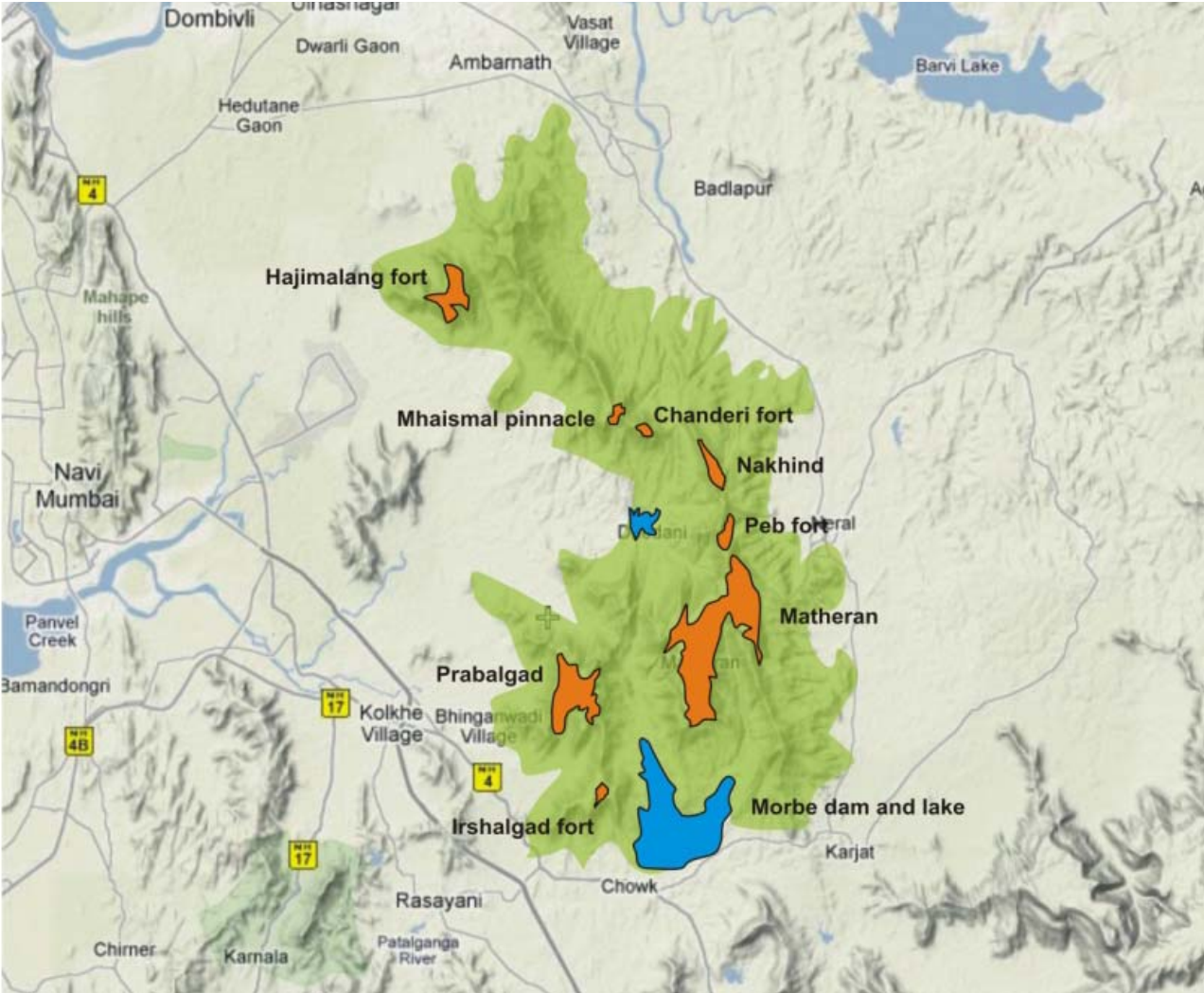
<p>GANPATI MANDIR</p> 	<p>ALONG THE MAIN STREET</p> 
<p>INTERNAL STREET</p> 	<p>AROUND THE VILLAGE WELL</p> 
<p>HOSPITAL (EX PRIMARY SCHOOL)</p> 	<p>SPIRIT OF ACTIVISM</p> 
<p>VILLAGE WELL</p>	<p>HERO STONES</p>

FORT PRECINCT

Part of the intricate defence architecture system, the hill and sea forts of Maharashtra were treasured by all Rulers throughout history. Manning the trade routes, these forts were well planned elaborate settlements within themselves taking advantage of the natural geography. The surrounding deep valleys not only gave a natural protection to the forts but its rich vegetation was protected and preserved zealously. This protection though borne out of the necessity for defence was an indirect boon for the natural biodiversity in the region. Even today they are much valued for their historical, natural and recreational aspects.

This draft list proposes one ‘FORT PRECINCT’ consisting of six ‘FORT SUB-PRECINCTS’ in the Kalyan - Panvel – Khalapur region. The Fort Precinct includes the six forts namely, Hajimalang, , Chanderi, Nakhind, Peb, Prabalgad & Irshalgad; the Mhaismal Pinnacle, the surrounding valleys; Morbe lake; & chhota Morbe lake. The core zone of the forts are proposed as a ‘Complex’ and listed as independent heritage sites. The surrounding valleys with forest are listed as natural heritage.

The precinct is bounded by the foothills of the Hajimalang range – Badlapur hill on the north; the foothills of the Matheran range on its east; by the old Mumbai – Pune highway on its south; the foothills of Prabalgad & Hajimalang on its west.

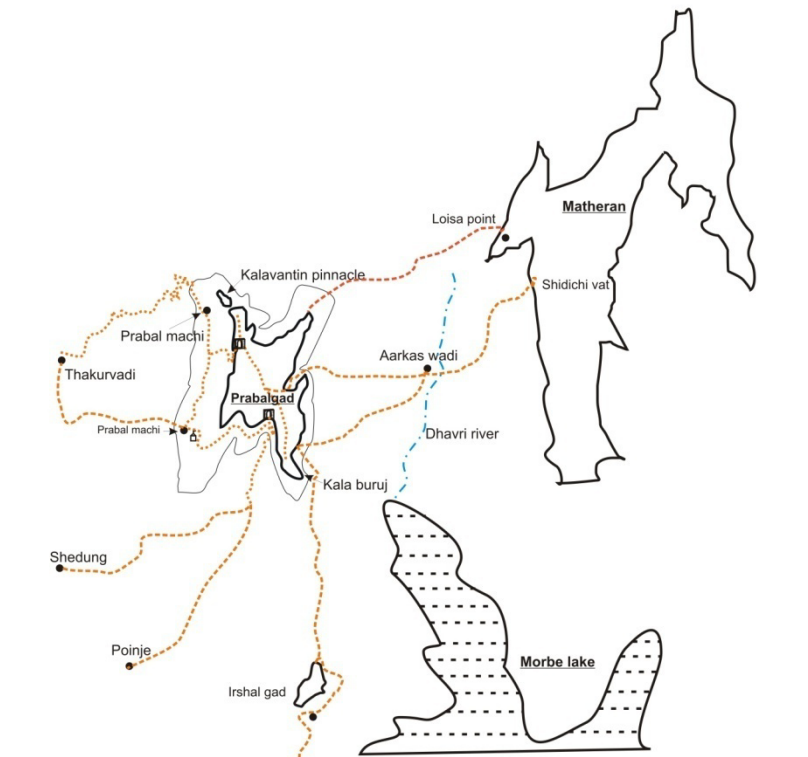


THE FORT PRECINCT

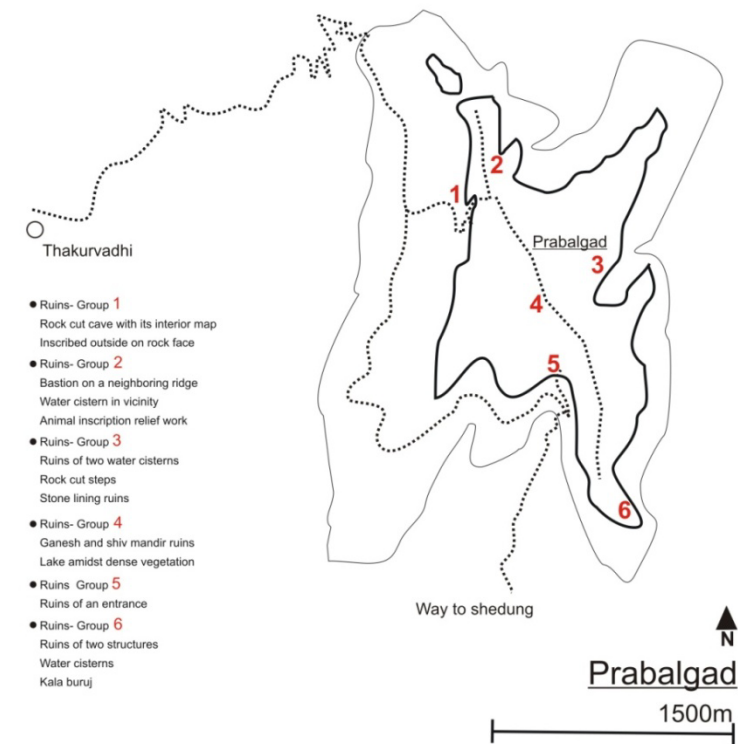
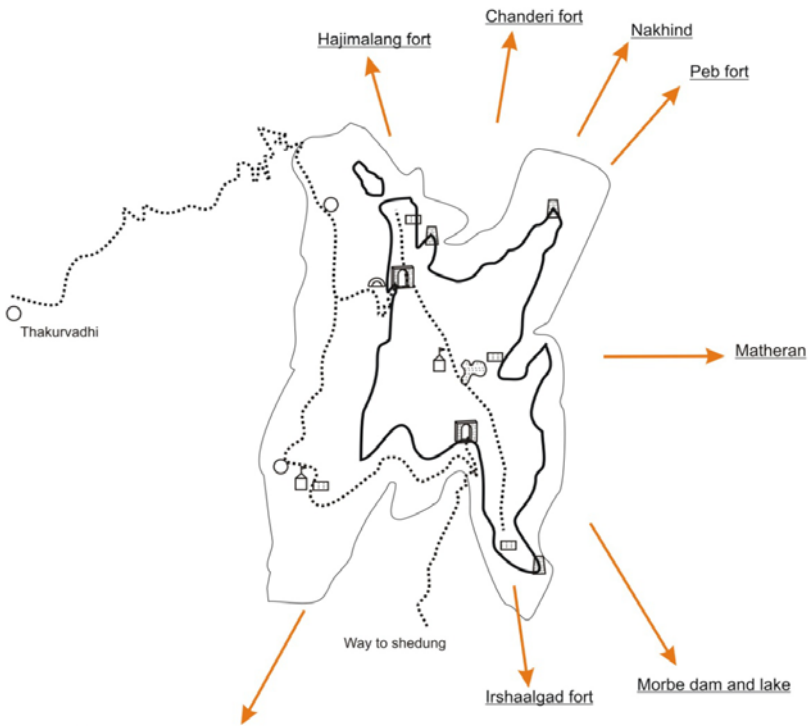
SUB-PRECINCTS

Each of the six forts are further listed as Sub-Precincts. The sub-precinct includes the main fort, all of its bastions, the approaches through the villages; various features such as temples, relics, tanks etc.





Example: The PRABALGAD SUB PRECINCT



THE SUB-PRECINCT ZONE



- Ruins- Group 1
Rock cut cave with its interior map
Inscribed outside on rock face
- Ruins- Group 2
Bastion on a neighboring ridge
Water cistern in vicinity
Animal inscription relief work
- Ruins- Group 3
Ruins of two water cisterns
Rock cut steps
Stone lining ruins
- Ruins- Group 4
Ganesh and shiv mandir ruins
Lake amidst dense vegetation
- Ruins- Group 5
Ruins of an entrance
- Ruins- Group 6
Ruins of two structures
Water cisterns
Kala buruj

 <p>Ruins – Group 1 Rock cut cave with its interior map inscribed outside on rock face</p>	
 <p>VISTAS</p>	 <p>Ruins – Group 4 • Ganesh and Shiv mandir ruins • Lake amidst dense vegetation</p>

FEATURES

STEPWELLS

One of the most pleasant discoveries of this survey were the findings of stepped wells. Located as close as Palaspe village these wells are fine examples of Rainwater conservation as well as architecture. Constructed in black basalt, they have intricate carving. A total of 5 stepped wells were located in the region; 2 in Palaspe; 1 in Kudave; 1 in Wadavli; 1 in Warsoli.



VIRGALS (HERO STONES)

A common element with many Mandir's in the region was the presence idols placed outside the main structure. On closer inspection it was found that these were Virgal's or Hero stones. These are not included in the proposed Draft List and we suggest that efforts should be made to relocate them to local Museum for better protection

URAN	AT SAVALESHWAR MANDIR
GADHESHWAR MANDIR	GADHESHWAR MANDIR

IDOLS / SCULPTURES

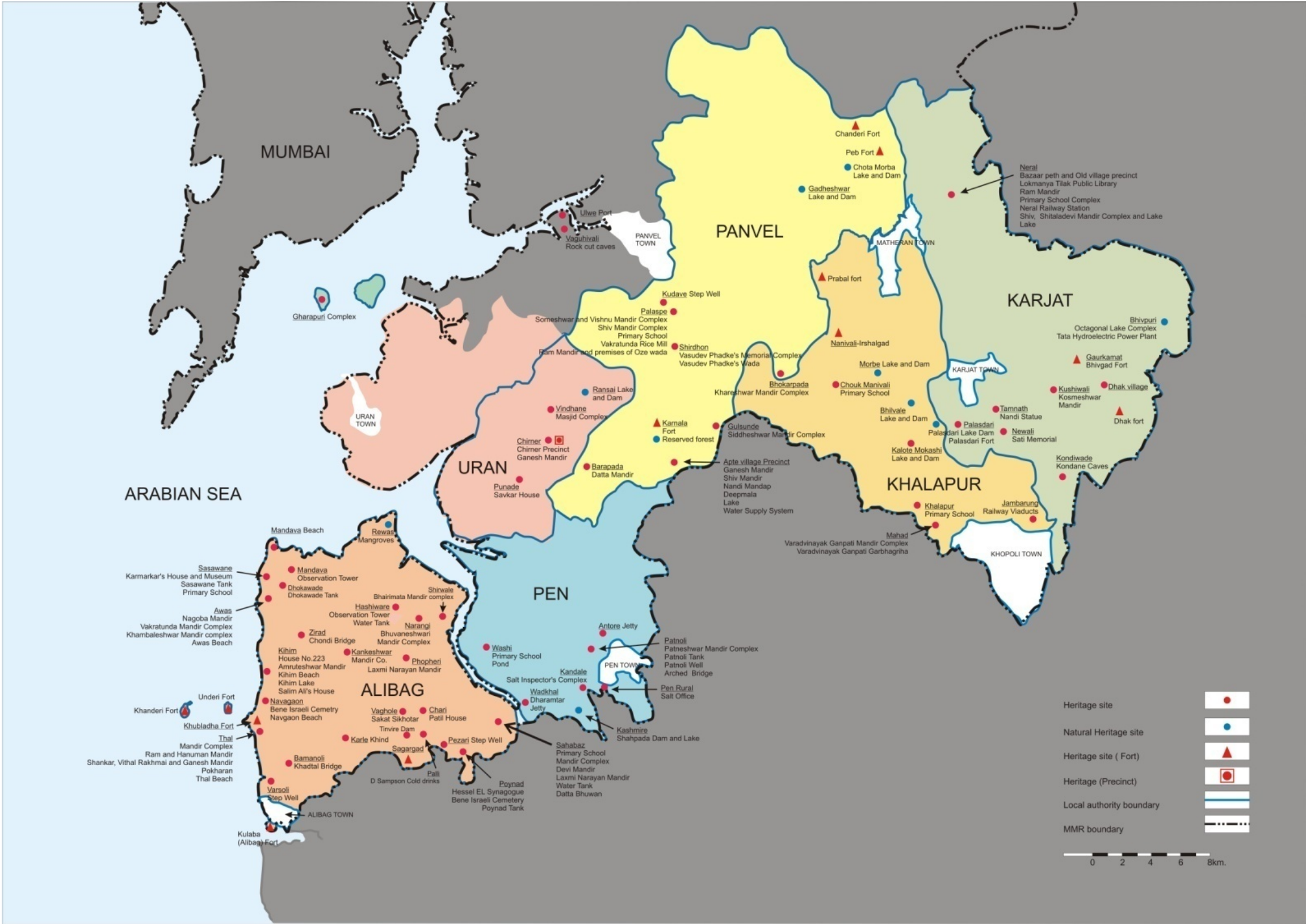
A large number of shortlisted heritage were places of worship. These structures were old but the architectural footprint has been highly modified thus reducing its heritage value. Moreover they were listed only if it were a prototype.

However some of the places had good intricately carved idols which need to be protected. These have been included in the list.

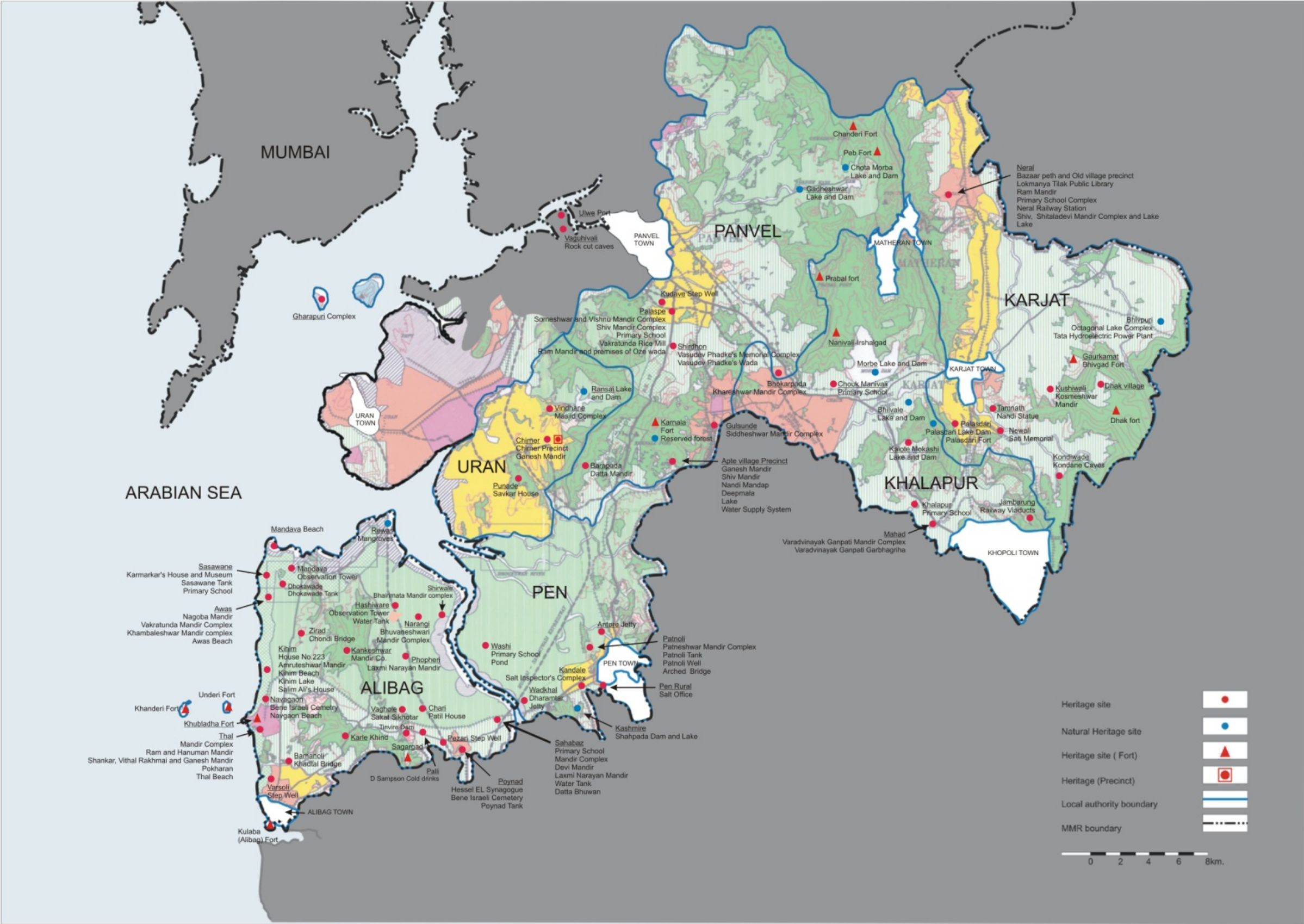


NANDI IDOL, TAMNESHWAR MANDIR, TAMNATH, KARJAT

STATISTICS



HERITAGE VIS-À-VIS MMR LANDUSE



HERITAGE SITES WITH REFERENCE TO THE MMR LANDUSE PLAN

DISTRIBUTION

Total 137 properties have been shortlisted

TALUKAWISE

TYPE	ALIBAG	PANVEL	URAN	KARJAT	KHALAPUR	PEN
RESIDENTIAL	4	0	1	0	0	0
RELIGIOUS , SOCIAL, CULTURAL	34	14	4	11	3	3
INFRASTRUCTURE	6	3	0	3	0	5
WATER BODY	3	9	1	3	4	3
FORT	4	4	0	3	2	0
BEACH	7	0	0	0	0	0
ARTEFACT	1	1	0	1	0	0
TOTAL	59	31	6	21	9	11

ANNEXURE 1 – KNOWN HERITAGE LIST

1. Gharapuri Island
2. Kondane Caves
3. Chanderi fort
4. Peb fort
5. Nakhind Pinnacle
6. Prabalgad
7. Irshalgad
8. Karnala fort
9. Palasdari fort
10. Sagargad
11. Patalganga river
12. Khanderi
13. Underi
14. Kulaba Fort
15. Amba River
16. Gadhi River
17. Karnavati River
18. Dharamtar Creek & Jetty
19. Kankeshwar Mandir
20. Vasudeo Balwant Phadke Memorial
21. Bor Ghat Ascent
22. Neral Station
23. Varadvinayak Mandir
24. Morbe Lake
25. Tata Power
26. Beaches
27. Karmarkar Museum

ANNEXURE 2:CHECKLIST OF HERITAGE SITES IDENTIFIED THROUGH RESEARCH

Village Name as per MMRDA List (Karjat)	To be Visited based on Literature Survey
Adivali	One temple and one large well.
Ambiwali Bk.	Two temples, two wells and a gym. Half a mile from the village of same name near Jambrug and about 16 miles northeast of Karjat, lie Ambivli caves under and to the north of the hill fort of Kotaligad.
Ambot	One temple and one large well.
Arvand	One temple and one large well.
Asal	This 1.6 sq miles village has a primary school, two temples, a well and an annual Maruti fair during Vaisakh Shudh 15.
Ashane	One temple and two large wells.
Avalas	Two temples and a primary school.
Bamnoli	No records in the gazetteer.
Bandhiwali	Three temples and a well.
Bardi	No records in the gazetteer.
Barne	Old panchayat office, temple and well.
Bedisgaon	No records in the gazetteer.
Bekare	This 1.8 sq miles village has a primary school, one temple and a large well.
Bendase	This 0.3 sq miles village has a panchayat office, three temples and two wells.
Bhadwal	This 2.2 sq miles village has a primary school, 3 temples, a well and a tank. There are two annual village fairs. An old bhandara (weir) built in 1952 can be found in this village. It is a stone structure four feet high with a length of 105 feet, built at a cost of Rs 5,404.
Bhaliwadi	This village has two primary schools, 2 temples, a large well and a chavadi. There is an annual Garubai Devi fair.
Bhansoli	Two temples, two wells and a primary school.
Bhatgaon	Two temples, two schools and two wells.
Bhivpuri (camp)	Prabalgad
Bhivpuri (camp)	Bhivpuri Power station
Bhutiwali	Maruti temple, primary school and wells.
Bid Bk.	Temple, pahchayat office, school and well. Annual Maruti fair.
Bopele	No records in the gazetteer.
Borle	Two temples and two wells.
Chandhai	Primary school, temple and large well.
Chinchawali	Primary school, temple and large well. Annual Ram Navmi fair.
Chochi	Two temples, school and well.
Dahigaon	This 1.0 sq miles village has a primary school, a temple, a panchayat office and a large well.
Damat	This 1.0 sq miles village has a primary school, a mosque, a dargah and a water tank.

Dhak	This village has an old primary school, a temple and a large well. There was a massive fire in 1954 and the village was re-laid after that. In absence of any means of communication, one has to climb the hill top with head loads. There are some caves that are difficult to access on the steep south western face of this hill.	Ladiwali	One temple and wells.
		Mamdapur	One temple, a mosque, dargah and a school.
		Mandawane	Two temples and a primary school.
		Mangaon	One temple and a school.
Dhamote	Spelt as Dhamote, this 0.8 sq miles village has a temple and a small well.	Tarf Waredi	
Diksal	This 0.3 sq miles village has a primary school, a temple and two wells.	Mangaon T.	Two temples and a primary school.
Done	This 0.3 sq miles village is said to have a natural pond and an old panchayat office.	Wasare	
		Markewadi	No records in the gazetteer.
		Mohili T.	Two temples and a primary school.
Eksal	School and two temples.	Wasare	
Garpoli	4 temples and well.	Mugape	One temple and a school.
Gaulwadi	No records in the gazetteer.	Mulgaon T.	No records in the gazetteer.
Gaurkamat	This village has a primary school, 4 temples, a dharmashala and a large well. Bhivgad fort-karjat Bhivgad or bhimgad fort in Gaurkamat village, 3 miles east of karjat, stands on a hill 500 to 600 feet high below the great spur of Dhak. No remains are to be seen on the hilltop, but there are seven water cisterns, three of which are filled with mud and the remaining four contain clear water. Another water cistern is at the foot of the hill and contains clear water. The masonry of the fort is in the pre-musalman or hemadpanti style.	Wasare	
		Nangurle	One temple and a school.
		Nasarapur	Two temples and wells. Nasarapur is the original name of Karjat taluka. Karjat taluka was initially called as Nasarapur.
		Newali	Sati memorials
		Palasdari	Dam and station
Haliwali	This 0.7 sq miles village has a primary school, 6 temples, a chavadi and a large well. There is an annual Tripuri Purnima fair.	Pali T.	3 temples, two wells, a gym and a chavdi.
		Kothal	
		Khalathi	
		Pali T.	2 temples and two schools
Hedawali	This 2.2 sq miles village has a primary school, one temple and two wells.	Waredi	
Humgaon	This 4.0 sq miles village has four schools, 4 temples, a dharmashala and a large well. Located just below the Kusur Pass. It has a handsome stone-lined reservoir built at the cost of Rs 75,000 by the widow of Sadashiv Chimnaji, the hero of Panipat. There is a reference to another old bhandara (weir) built near the Raja Nallah. It is a stone structure built in 1950 at a cost of Rs 2,115.	Parade	Reported as deserted.
		Posari	2 temples and wells.
		Potal	One temple and a mosque.
		Saidongar	Two temples and wells.
		Salokh T.	Two temples, a panchayat office and wells.
		Need	
Injiwali	One temple, two wells and panchayat office.	Salpe	Two temples, Maruti fair and a primary school
Jambhiwali	A relatively new (40-yr-old) temple and a large well	Salvad	One temple and a primary school.
Jite	Two temples, school and well.	Sandashi	Village has a temple.
Kadav	3 temples in all. The ancient Ganesha temple in this village has a school, small temples of Shri Ram and Maruti and a lot of old idols.	Sangavi	One temple and school.
		Sapele	4 temples and a well.
		Savale	3 temples and a primary school.
Kalamboli	Old temple and two wells.	Savele	This 0.9 sq miles village has two schools, two temples, a mosque, a dargah, a chavadi, a panchayat office and two wells.
Tarf Waredi			
Khandape	Two temples, school, a tank and a well.	Sawargaon	One temple and two wells.
Kharwandi	One temple.	Shelu	This 1.0 sq miles village has a primary school, one temple and a water tank. There is an annual Lord Ram fair during Chaitra Shudh 9. The railway station at Shelu was opened on 15 April 1984.
Kirawali	One temple and a school.		
Kolhare	One temple, school and a well.		
Kondhane	3 temples, small wells in village. Early Buddhist caves. There are remains of seven pillars on the left of the cave, and of six on the south, all with an inward rake, a proof of the early date of the work.	Shirshe	2 temples and a school.
		Takave	One temple and a few old wells.
		Talawali	This 1.2 sq miles village has two temples, a dharmashala and a large well. There is an annual Vithoba fair held during Kartik Vadya 11.
Kondiwade	Temples and school in village. Two fairs. Birthplace of Ram Ganesh Gadkari, Marathi writer. There are Kondivade caves located at the foot of Rajmachi hill. There are a lot of insignificant caves in the mountainous terrain of the village.		
		Tambas	3 temples and a primary school.
		Tamnath	One temple
		Tighar	One temple and a primary school.
		Tiwane	One temple and a well.
Koshane	Two temples, school.	Tiware	Two temples and primary school.
Kumbhe	One temple and wells.	Ukrul	Two temples, a large well and a primary school.
Kundalaj	3 temples, school and panchayat office.	Umroli	One temple and one primary school.
Kushiwali	Two temples.		

Vadap	One primary school and two temples.
Vaijanath	Vaijnath probably has a stone-lined reservoir. On the edge of the reservoir are two small temples one of God Shiv and the other of Maruti that fall in the limits of Vaijnath. The temple of Lord Shiv is fairly big and well-maintained.
Varai T. Need	One temple and a school.
Varne	Two temples and a primary school.
Vengao	This 1.7 sq miles village has a primary school, four temples, a panchayat office and a large well. There is an annual Mahalaxmi fair. Birthplace of Nanasaheb, the adopted son of Bajirao Peshwa 2, who was one of the leaders of the 1857 struggle.
Wadawali	This 0.6 sq miles village has a temple and a large well.
Wadwali T.	No records in the gazetteer.
Wanjale	Two temples and a primary school.
Wave	One temple and a primary school.
Wavloli	One temple and a primary school.
Karjat	This 0.4 sq miles village has five schools, six temples, a panchayat office, a mosque, a local library, a small well, pipeline as water source and a gym. The Lakshmikant Sarvajanik Vachanalaya originally established at Karjat on October 24, 1919.
Matheran	This village has two schools, three temples, a mosque, a church, a gym a library and a dispensary. There is a old small well and pipeline supply of water. Pisarnath, Guru of Shivaji and Netaji Palkar, belongs to this place.
Neral	This This 4.5 sq miles village has seven schools, five temples, a mosque, a dargah, a chavadi, a gym, two libraries and an old small well. There is an annual Maruti fair during Vaishakh Shudh 15. There is also a water tank.

ANNEXURE 3: BIBLIOGRAPHY - BOOKS AND REFERENCES

- Maharashtra State Gazetteer, Kolaba District, Original edition 1883.
- Maharashtra State Gazetteer, Kolaba District, Revised edition 1964.
- Maharashtra State Gazetteer, Greater Bombay District, Revised edition 1964.
- Maharashtra State Gazetteer, Freedom Struggle, Forest Satyagraha at Chirner
- The Life and Writings of Bishop Heber, Albert Colby and Company, US, 1861
- Western India in 1838 By Mrs Postans, Saunders and Otley, London, 1939 Vol 1 and 2
- E-edition Kolaba district 2006.
- A handbook for India- An account of three presidencies and a guide for travelers, officers and civilians. Details of overland route with traveling maps- London, John Murray, London, 1859
- Maharashtra State Gazetteer, Thane District, 1964, reprint 1984:
- The Angreys of Kolaba in Britsih Records (1719-1884), University of Michigan
- Sthal-Kaal, Aroon Tikekar, Mumbai Marathi Granth Sanghralaya, Popular Prakashan, L/212 Tikekar, A, N/4, 135381
- The History of Matheran, by Mrs Allen K Oliver.
- Mumbai By Sea B Arunachalam, Marine History Society (MHS)
- Navigational Hazard, Landmarks and Early charts- special study of Konkan and Gujarat B Arunachalam Part 1, MHS-2006- 359/Aru/19667
- Essays in Maritime Studies B Arunachalam, MHS.
- Pimpalpaan, local publication, Palsape.
- Shri MahaGanapati Chirner- Vasant Bhau Patil, Mayuri Prakshan, Chirner, 2006.
- Chirner Jungle Satyagraha : 1930- Vasant Bhau Patil, Translated by Suhasini Sinha, Mayuri Prakashan, Chirner, 2006. Local publications, Chirner
- Matheran Hills, Its People, Plants, Animals By YJ Smith.
- Who are the Jews of India? By Nathan Katz University of California Press, 2000
- Maharashtra and Goa Shilalekh Tamrapatanchi Varnanatmak Sandarbha Suchi, Shantaram Bhalchandra Deo.
- Raigad Killyache Varnan (Mumbai Univ Lib, Fort)
- Chhatrapati Shivaji Maharajanchi Karkird ani Samadhicha Jirnodhar, (Mumbai Univ Lib, Fort)
- Kolaba District –Directory of Public Trusts, 1950) 115010 360-6 Bom (5431) (Mumbai Univ Lib, Fort)
- Maharashtra Darshan Sandarbha Suchi KP Deshpande M-915-4312 Des, 360070 (Mumbai Univ Lib, Fort)

- Maharashtra Darshan, GN Dandekar, M-915-431, 282758, 159096. (Mumbai Univ Lib, Fort)
- Maharashtra Nisarg Leni, Dhananjay Kunte, editor, M-915-4312 Kun, 372544. (Mumbai Univ Lib, Fort)
- Modern Traditions: Publisher: Birkhäuser Basel, ISBN 978-3-7643-7754-0 (Print) 978-3-7643-8298-8 (Online)
- The Bene Israel of India: some studies by Benjamin J. Israel, 1984 - 248 pages, Orient Longman
- Israel government official website, Ministry of Foreign Affairs
- The Archaeological Survey of India website (ASI), http://www.asi.nic.in/asi_monu_alphalist_maharashtra_mumbai.asp
- Konkana Sanskritik Itihas- Dr Bhalchandra Aklekar, Navbharat Prakashan, Itihaas Smshodhan Mandal
- Konkana Rajkiya Itihas, Dr VG Khobrekar, Itihaas Samshodhan Mandal
- Railways in Modern India- Ian J Kerr, Oxford India.
- Building the Railways of the Raj 1850-1900 -Ian J Kerr, Oxford
- Raigad Zillyacha Itihaas by Arvind Kulkarni. Asiatic Library (M-954.79, Kulk-Raig, 205978)
- Rajdhani Raigad, Prabhakar Bhawe. Asiatic Library (R-213, Bhawe P-197, 118477)
- Raigadch Mahiti, GG Tipnis (Asiatic Library)
- Raigadchi Jeevangatha, SB Awsalkar (Asiatic Library)
- Maharashtra Rajkiya Pandhari-Raigad, PR Date (Asiatic Library)
- Raigad Zillyache Choufer Darshan, GN Pardeshi, Mumbai Marathi Granth Sanghralaya R/213 Pardeshi, N/04, 136331.
- Aik Mumbai Tujhi Kahani: Dr MD David
- Mumbai Local, Vimal Mishra, Western Railway PR Dept.
- Ek Divsachya Sahili-PK Ghanekar
- Common Indian Wild Flowers, Isaac Kehimkar, BNHS, Oxford Univ Press

ANNEXURE 6 : BIBLIOGRAPHY - WEB SITES

<http://mumbai.mfa.gov.il/mfm/web/main/Print.asp?DocumentID=123576>

http://books.google.co.in/books?id=dar3Wt2gJM0C&pg=PA139&lpg=PA139&dq=dushmi+panvel&source=bl&ots=Dq_PIMpp_S&sig=IC9bLdmljeaKwNsta31iVD0TTOY&hl=en&ei=f5MOS6iCN4Hm7AP15ejYBQ&sa=X&oi=book_result&ct=result&resnum=2&ved=0CA4Q6AEwAQ#v=onepage&q=dushmi%20panvel&f=false

<http://www.giridarshan.com/index.aspx>

www.googlebooks.com

www.irfca.org

<http://mairathi.org/>

<http://aroundalibag.com/>

www.maharashtra.gov.in

<http://mumbai.mfa.gov.il/mfm/web/main/Print.asp?DocumentID=123576>

<http://www.shodhana.org/shodhana/ppd/Perspective%20Plan%20-%20Community%20Aid%20&%20Sponsorship%20Program%20-%20Pen.pdf>

http://www.intbau.org/india/Downloads/indiantraditions/S_Dalvi.pdf

<http://www.giridarshan.com/index.aspx>

ANNEXURE 4: RESOURCE PERSONS

Government
 Official archives of Central Railway,
 Charni Road government press
 Mumbai Port Trust
 Archaeological Survey of India,
 Gazetteers Department office
 The Director General of Lighthouses
 Mumbai archives

Semi-government
 Asiatic Library,
 Mumbai University library
 Prince of Wales Museum library























NGOs and private
 Local temple trusts
 Maritime History Society
 Mumbai Marathi Granth Sangrahalaya,
 Bombay Natural History Society














ANNEXURE 7: LIST OF MAPS REFERENCED

1. Map of Bombay region, showing details of Raigad district 1925-34, compiled by US Army Map Service.
2. Map of Kalyan region, showing details of Raigad district 1925-34, compiled by US Army Map Service.
3. Bellin's Bombay and Salsette island Map -1764. Jacques Nicolaas Bellin (1703-1772) was one of the most important and proficient French cartographers of the mid-eighteenth century.
4. Raigad district- Road development map 2001-2021.
5. Maps in gazetter 1964, 1883.
6. JNPT detailed map,
7. Gharapuri of the Past with ports and jetties. Maritime book
8. Old trade routes from port to hinterland. Maritime book
9. A set of Maratha maps of ship-building centres. Maritime book
10. Fryer's map of 1675 Bombay and region. Maritime book
11. Bocarro's sketch of Mumbai and Karanja. Maritime book
12. A pictorial panorama of Mumbai and Salsette (early 18th century). Maritime book
13. Shipwrecks before 1850, Bombay and region. Maritime book
14. Shipwrecks post-1850 AD. Maritime book
15. Original islands of Aparanta. Maritime book
16. Aparanta inscriptions (excluding Brihanmumbai). Maritime book
17. A raised view of Mumbai, Salsette and surroundings (Robert Cribbs, 1803) with place names. Maritime book
18. Sea skirmishes of the Maratha period. Maritime book
19. Medieval ship-building centres of north Konkan. Maritime book
20. Original islands of Aparanta. Maritime book.
21. MMR map with Navi Mumbai SEZ details and land use plans
22. Detailed SEZ map
23. Detailed airport map
24. SEZ new map by CIDCO
25. Raigad assembly segments map
26. Map of village and urban segments in MMR
27. Map of Kolaba Collectorate
28. Map of routes during Shivaji's period
29. Matheran map 1924
30. MMR Regional Map old
31. MMR Regional Map new

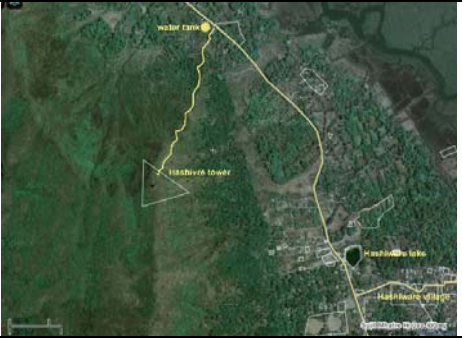






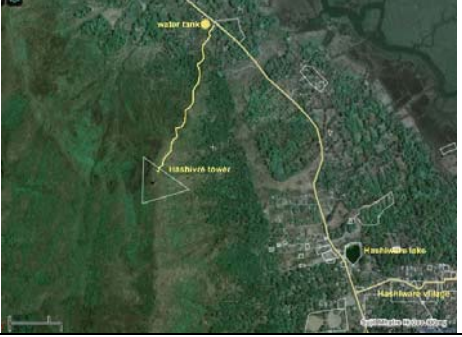



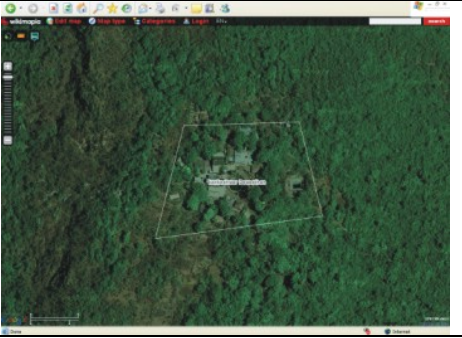









ANNEXURE : TEAM

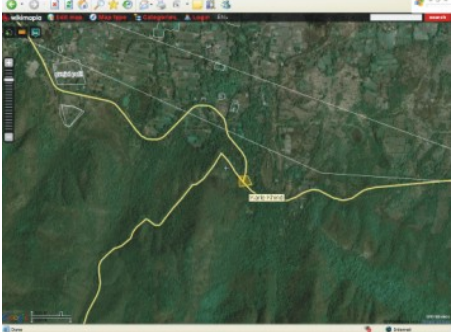














- Project Leaders: Ulhas Rane & Subodh Tari
- Project Coordinator: Pallavi Doke
- Survey Coordinator: Rahul Chemburkar
- Conservation Architect: Ramesh Bhole
- Senior Architect: Rajneesh Gore
- Senior Researcher: Rajendra Aklekar
- Data Manager: Shakunt Tari
- Junior Architect: Vivek Tetwilkar, Varun Bhamare
- Historian: Dr. Sadashiv Gorakshkar
- External Assessor: Kailash Rao – Conservation Architect




















Sr. No.	Survey Code	Nature of monuments, buildings, precincts, etc.	Location	Ownership	Usage	Special Feature	Date of construction	Classification	State of Preservation	Google Map
1	A-01-Kulaba (Alibag) Fort	Alibag Island fort	1 Kms West of Alibag beach in the Arabian Sea, Alibag Taluka of Raigad District	State Archeology	Fort defense architecture Tourism	An important sea fort, part of defense architecture; historically associated with Angre' s. Remnants of fortifications strengthened by Angre's	17th century	A (arc)(his) C (seh) D (bio) Natural Heritage	Fair	
										
	General View 1	General View 2	Fort Walls view 1	Fort Walls view 2	Temple on Fort					Secondary Source
2	004-A-Awas-01- Nagoba Mandir	Nagoba Mandir	Near Hanuman temple, village Awas, Taluka Alibag of Raigad district	Grampanchayat	Place of worship	Temple dedicated to 'Nagoba' / Serpent Deity. Very few places of worship dedicated to local Fauna remain.	19th century	A (cul)	Good	
										
	Street View	East Elevation	Internal View	View of attic and viewing gallery	Internal Stair to balcony					
3	004-A-Awas-04- Vakratunda Mandir Complex	Ganesh mandir with a stepped well	Village Awas, Taluka Alibag of Raigad district	Grampanchayat	Place of worship	Unaltered stone Garbhagriha, Sabhamandap with carved wooden columns beams, brackets.	19th century	A (arc)(cul) J	Fair	
										
	Street View	Eastern step well	Internal view of western Pokhran	Internal view of Eastern Pokhran	Eastern Pokhran view	Attic and viewing gallery	Sabhamandap column capital detail	View of Sabhamandap and Garbhagriha		Sabhamandap Panorama



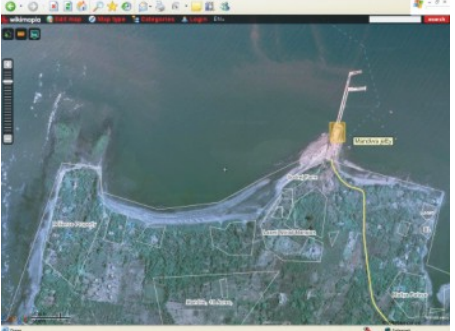





Sr. No.	Survey Code	Nature of monuments, buildings, precincts, etc.	Location	Ownership	Usage	Special Feature	Date of construction	Classification	State of Preservation	Google Map
4	004-A-Awas-05-Khambaleshwar water tank	Water tank near Khambaleshwar Mandir, Awas	Village Awas, Taluka Alibag of Raigad district	Collector, Alibag	Water body	Water tank amidst dense indigenous vegetation	19th century	I (sce) J Natural history	Good	
										
	<i>View from south Awas Water tank</i>	<i>View from North Awas Water tank</i>								
5	004-A-Awas-06-Khambaleshwar Deepmala	Deepamala near Khambaleshwar Mandir, Awas	Village Awas, Taluka Alibag of Raigad district	Grampanchayat	Artifact	Octagonal Deepamala in random rubble stone masonry	19th century	A (arc)	Good	
										
	<i>Elevational view of Deepamala</i>	<i>Detail of plastered portion</i>	<i>Detail of masonry</i>							<i>Panoramic view of lake and Deepamala</i>
6	004-A-Awas-07-Awas Beach	Beach along the Arabian sea	Village Awas, Taluka Alibag of Raigad district, , Taluka Alibag of Raigad district	Collector, Alibag	Beach	Important feature in terms of marine biodiversity of the region; part of the group of beaches along the western coast. Important ecological feature in terms of protection of land form		E I (sce) Natural heritage	Fair	
										
	<i>Beach view 1 looking towards sea</i>	<i>Beach view 1 looking towards sea</i>	<i>Shore line view 1 Awas beach</i>	<i>Shore line view 1 Awas beach</i>						























Sr. No.	Survey Code	Nature of monuments, buildings, precincts, etc.	Location	Ownership	Usage	Special Feature	Date of construction	Classification	State of Preservation	Google Map
7	006-A-Bamanoli-01-Khadtal Bridge	Khadtal Bridge	Khadtal Bridge, Village Bamnoli, Taluka Alibag of Raigad district	Infrastructure	Transportation	Well preserved beautiful stone arches supporting the bridge	1840	A(arc) B (des) C (seh)	Good	
										
	Western elevation	Detail view	Vehicular road view	Plaque						
8	016-A-Chari-03-Patil House	Patil House	Near Shri Ganesh mandir, Village Chari, Taluka Alibag of Raigad district	Private	Residential	A prototype of Savkar house/ Domestic architecture. Historic background of 'Kul Kayda' and satyagraha against sahkari	19th century	A(arc)(his), B(per)(des)C (seh) E	Fair	
										
	Street view South west corner	East elevation	West elevation first floor	North east corner view	First floor room view	Internal staircase railing detail	Internal staircase detail			
9	022-A-Dhokawade-01-Dhokawade Tank	Dhokawade Water Tank	Village Dhokawade, Alibag Taluka of Raigad District	Collector, Alibag	Water body	Water tank amidst dense vegetation	Not Known	I(sce)	Good	
										
	View1	View 2	View3	View4						













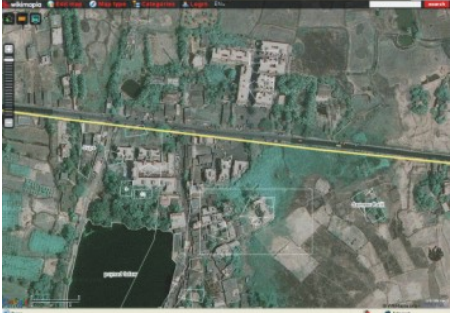




Sr. No.	Survey Code	Nature of monuments, buildings, precincts, etc.	Location	Ownership	Usage	Special Feature	Date of construction	Classification	State of Preservation	Google Map
10	032-A-Hashiware-01-Observation Tower	Hashiware Observation Tower	Hashiware village, Taluka Alibag of Raigad district	Maharashtra Maritime board	Infrastructure	Watch tower situated at a strategic location on a hill top overlooking surrounding maritime routes	19th century	A(arc)(his) B (des)(uu) C (seh) H (tec)	Fair	
										
	Location view 1	Location View2	East Elevation	Detail view of base	Detail view of Tower top	Detail of tower wall				
11	032-A-Hashiware-02-Water Tank	Hashiware Water tank	Hashiware village, Taluka Alibag of Raigad district	Collector, Alibag	Water body	Water tank amidst dense vegetation	Not Known	C(seh) I(sce) J	Good	
										
	Panoramic view1	Panoramic view2	Panoramic view3							
12	035-A-Kankeshwar-01-Kankeshwar Mandir Complex	Kankeshwar mandir complex	Kankeshwar village, Taluka Alibag of Raigad district	Kankeshwar Mandir Trust	Place of worship	Hemadpanthi style mandir, with Pokharan, secondary shrines and dense vegetation situated on a hillock	11th century	A(arc)(his)(cul), B (per)(des) E J Natural heritage	Good	
										
	Temple View 1	Temple view 2	Water reservoir	Stepped Well view 1	Stepped Well view 2	Deepmala	Subsidiary Shrine 1	Subsidiary Shrine 2	Architrave detail	




















Sr. No.	Survey Code	Nature of monuments, buildings, precincts, etc.	Location	Ownership	Usage	Special Feature	Date of construction	Classification	State of Preservation	Google Map
13	036-A-Karle-01-Karle Khind	Karle khind	Karle khind, Karle village, Wadkhal Alibag road,	Maharashtra government	Infrastructure	Pass along ancient trade route	13 th century	C (seh)	Good	
										
	<i>Vehicular road</i>	<i>Access from road</i>	<i>Foot path view 1</i>	<i>Foot path view 2</i>						
14	038-A-Khandale-01-Rock Impressions	Khandale Rock Impressions	North-west of Village Khandale Taluka Alibag of Raigad district	Grampanchayat	Place of worship	Rock Impressions worshiped by Jew Community	Not Known	C(seh)	Good	
										
15	039-A-Khanderi-01-Khanderi island complex	Khanderi Island fort	4.5 Kms West of Navgaon beach in the Arabian Sea, Alibag Taluka of Raigad District	Mumbai Port Trust	Island Defense architecture	Natural island sea fort with historically important. Remnants of fortifications and Light House.	Fort built 1679, Light house built in 1867	A (arc)(his) C (seh) E D (bio) Natural heritage	Good	
										
	<i>View 1</i>	<i>Bay view</i>	<i>View 2</i>	<i>View 3</i>	<i>Bastion View</i>					<i>Arial View- Secondary Source</i>







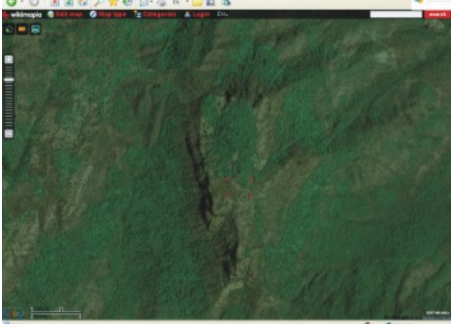







Sr. No.	Survey Code	Nature of monuments, buildings, precincts, etc.	Location	Ownership	Usage	Special Feature	Date of construction	Classification	State of Preservation	Google Map
16	043-A-Kihim-02- House No.223 of Kihim Grampanchayat	Bene Israeli house No.223	Opposite Amruteshwar Mandir, Village Kihim, Alibag Taluka of Raigad District	Private - Unknown	Residential	A prototype of domestic architecture with distinct Architectural features	19th century	A (arc) C (seh)	Fair	
										
	Street View South east corner	Street view South west corner	South elevation part	Entrance verandah view	Bracket detail view 1					
17	043-A-Kihim-03- Amruteshwar Mandir	Amruteshwar Mandir	Kihim village, Alibag Taluka of Raigad District	Grampanchayat	Place of worship	Unaltered stone Garbhagriha housed in a simple domestic structure. Idols of archeological importance	not known	A (arc)(his)(cul) F H (tec),	Good	
										
	Street View west elevation	Garbhagriha view 1	Garbhagriha view 2	Shivling in Garbhagriha	Garbhagriha shikhara construction detail					
18	043-A-Kihim-08- Kihim Beach	Kihim Beach	Kihim village, Alibag Taluka of Raigad District	Collector Alibag	Beach	Important feature in terms of marine biodiversity of the region; part of the group of beaches along the western coast. Important ecological feature in terms of protection of land form		E I (sce) Natural heritage	Fair	
										
	Shore line view 1	Northern flank	Southern flank	Shore line view 1	Shore line view 2	Shivling				
















Sr. No.	Survey Code	Nature of monuments, buildings, precincts, etc.	Location	Ownership	Usage	Special Feature	Date of construction	Classification	State of Preservation	Google Map
19	043-A-Kihim-09-Kihim Water Tank	Kihim lake	Attached to Bhileshwar mandir, Kihim village, Alibag Taluka of Raigad District	Collector, Alibag	Water body	Large Water tank		I(sce), J	Fair	
										
	<i>Tank view with Bhileshwar mandir</i>									
20	043-A-Kihim-10-Salim Ali's House	Dr. Salim Ali house	Kihim Beach, Kihim village, Alibag Taluka of Raigad District	Private	Residential	Residence of Dr. Salim Ali Well-known pioneering Ornithologist	19th century	A (his)(cul) D (bio)	Good	
21	053-A-Mandva Tarf Zirad-03-Mandva Beach	Mandva Beach	Mandva village, Alibag Taluka of Raigad District	Maharashtra Maritime board	Beach	Important feature in terms of marine biodiversity of the region; part of the group of beaches along the western coast. Important ecological feature in terms of protection of land form		E I (sce) Natural heritage	Fair	
										
	<i>Shore line view1</i>	<i>Shore line view2</i>	<i>Beach View 1</i>	<i>Beach View 2</i>	<i>Beach View 3</i>					


















Sr. No.	Survey Code	Nature of monuments, buildings, precincts, etc.	Location	Ownership	Usage	Special Feature	Date of construction	Classification	State of Preservation	Google Map
22	053-A-Mandva Tarf Zirad-04- Observation Tower	Mandva Observation Tower	Mandva village, Taluka Alibag of Raigad district	Maharashtra Maritime board	Infrastructure	Watch tower situated at a strategic location on a hill top overlooking surrounding maritime routes	19th century	A(arc)(his) B (des)(uu) C (seh) H (tec)	Fair	
										
	<i>Location view</i>	<i>Tower elevation</i>	<i>Tower entrance</i>	<i>Tower internal view</i>	<i>Rungs ascending tower</i>	<i>tower metal gate</i>				
23	063-A-Narangi- 02- Bhuvaneshwari Mandir Complex	Bhuvaneshwari Mandir Complex	Village Narangi, Alibag Taluka of Raigad District	Trust	Place of worship	Set on the hill slopes, the Bhuvaneshwari Mandir complex is the traditional place of worship of surrounding 12 neighbouring villages. The mandir also has a water tank within its complex	18th century	A (arc)(his)(cul) J	Poor	
										
	<i>View from North east</i>	<i>View of Shiv n Datta mandir</i>	<i>Shiv mandir west elevation</i>	<i>Shiv mandir Garbhagriha</i>	<i>Water tank view</i>	<i>Datta mandir</i>	<i>Shiv mandir north elevation part</i>	<i>Shiv mandir ceiling detail</i>		
24	067-A-Nevedar Navagaon-01- Bene Israeli Cemetery	Bene Israeli cemetery	Navgaon Village, Alibag Taluka of Raigad District	Trust	Cemetery	2000 year-old cemetery. Believed to be Bene Israel First landing site	2 nd century BC	A(arc)(his)(cul) C(seh) D (bio) E F	Fair	
										
	<i>Jerusalem gate entrance</i>	<i>Southern quarter</i>	<i>Northern quarter</i>	<i>Memorial</i>	<i>Tomb stone in southern quarter</i>					

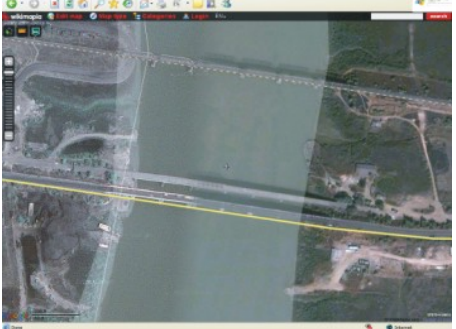
















Sr. No.	Survey Code	Nature of monuments, buildings, precincts, etc.	Location	Ownership	Usage	Special Feature	Date of construction	Classification	State of Preservation	Google Map
25	067-A-Nevedar Navagaon-02-Navagaon Beach	Navgaon Beach	Navgaon village, Alibag Taluka of Raigad District	Collector Alibag	Beach	Important feature in terms of marine biodiversity of the region; part of the group of beaches along the western coast. Important ecological feature in terms of protection of land form		E I (sce) Natural heritage	Good	
										
	<i>View of Southern flank 1</i>	<i>View of Southern flank 2</i>	<i>View of Southern flank 3</i>							
26	567-Pali-D Sampson Cold drinks	Sampson Cold Drink House	Pen Alibag Road, Village Palli, Alibag Taluka of Raigad District	D Sampson Cold Drinks	Hotel	First soda factory established by a Bene Israeli in Alibag taluka 70 years ago	1938	A (cul) C (seh) H(tec)	Fair	
										
	<i>Street view</i>	<i>Advertising Signage a</i>	<i>Advertising Signage 2</i>	<i>Interior view 1</i>	<i>Interior view 2</i>	<i>Owners pictures and press clippings</i>	<i>Bottling plant</i>	<i>Soda machine</i>		
27	070-A-Pezari-01-Pezari Step Well	Pezari Step Well	Main bazaar peth, Wadkhal Alibag road, Alibag Taluka of Raigad District	Grampanchayat	Well	Rectangular stone step well	18th century	A (arc)	Poor	
										
	<i>Street view from South</i>	<i>view from South east</i>	<i>Inner wall detail</i>	<i>Steps detail</i>						



















Sr. No.	Survey Code	Nature of monuments, buildings, precincts, etc.	Location	Ownership	Usage	Special Feature	Date of construction	Classification	State of Preservation	Google Map
28	071-A-Phopheri-01-Laxmi Narayan Mandir	Individual Laxmi Narayan Mandir	Rewas Karle Khind road, Popheri village, Alibag Taluka of Raigad district	Grampanchayat	Place of worship	Undisturbed stone garbhagriha with fluted plastered circular dome shikhara	18th century	A (arc)(cul) B (des)	Poor	
										
	West elevation	South elevation b	East elevation	Garbhagriha entrance from sabhamandap	Garbhagriha	Garbhagriha Dome interior view				
29	072-A-Poynad-01-Hessel EL Synagogue	Hessel El Synagogue	Poynad village, Alibag Taluka of Raigad district	Private	Place of worship	One of the few synagogues of Bene Israeli community in worship	1933	A (arc)(his)(cul) E	Good	
										
	East elevation	Street view from East	West elevation	Prayer hall view 2	Signage above entrance door	Prayer hall religious plaque				
30	072-A-Poynad-02-Bene Israeli Cemetery	Bene Israeli cemetery	Bene Israeli cemetery, off Poynad Nagothane road, village Poynad, Alibag Taluka of Raigad district	Private	Cemetery	Old Bene Israeli cemetery	18th century	A(arc)(his)(cul) C(seh) D (bio) E F	Fair	
										
	Street approach view	Graves group A	Tomb stone Grave 1 from group A	Tomb stone Grave 2 from group A						
















Sr. No.	Survey Code	Nature of monuments, buildings, precincts, etc.	Location	Ownership	Usage	Special Feature	Date of construction	Classification	State of Preservation	Google Map
31	072-A-Poynad-03-Poynad Tank	Poynad Water tank	Off Poynad village market road, village Poynad, Alibag Taluka of Raigad district	Collector, Alibag	Water body	Water Tank centrally located in the village	Not known	I(sce) J	Fair	
										
	View 1	View 2	View 3							
32	078-A-Rewas-02-Rewas Mangroves	Rewas Mangroves	Rewas Creek	Collector, Alibag	Natural buffer against sea	Distinct estuarine eco system; protection of harbor	-	I (sce) Natural heritage	Good	
										
	Mangroves near Rewas Jetty									
33	080-A-Sagargad-01-Sagargad	Sagargad	Sagargad Village, Alibag Taluka of Raigad district	Aurangabad circle, ASI	Fort defense architecture Tourism and recreation	Fort with historically important. Remnants of fortifications	Earliest reference- 1713	A (arc)(his) C (seh) D (bio) F	Poor	
										
	Panoramic view of west side	Vanartok pinnacle	Ruins near 'vanartok' pinnacle	Siddheshwar temple enroute to Sagargad	Water tank near Shiv and Ganesh mandir	Gaumukh	Ruins of a wall on north			











Sr. No.	Survey Code	Nature of monuments, buildings, precincts, etc.	Location	Ownership	Usage	Special Feature	Date of construction	Classification	State of Preservation	Google Map
34	085-A-Shahbaz-01-Primary School	Shahbaz Primary School	Shahbaz village, Alibag Taluka of Raigad district	Raigad Zilla Parishad	Educational	Part of a series of primary school buildings opened during the mid 19th century	1865	A (cul) C (seh)	Fair	
										
	South eastern corner view	North elevation part	West elevation	North western corner view	Window detail north face					
35	085-A-Shahbaz-02-Mandir Precinct	Shahbaz Mandir complex	Shahbaz village, Alibag Taluka of Raigad district	Grampanchayat	Place in worship	A group of temple alongside a water tank, used as a community space	Early 18th century	A(arc)(cul) E		
										
	Community Space view 1	Community Space view 2								View from East
36	085-A-Shahbaz-02a-Devi Mandir	Devi Mandir, Shahbaz	On the eastern periphery of the complex	Grampanchayat	Place of worship	The oldest surviving mandir of the Shahbaz precinct. Distinct garbhagriha and sabhamandap	Early 18th century	A(arc)(cul) B(per)(des)	Good	
										
	East Elevation	North Elevation		Garbhagriha dome detail						





















Sr. No.	Survey Code	Nature of monuments, buildings, precincts, etc.	Location	Ownership	Usage	Special Feature	Date of construction	Classification	State of Preservation	Google Map
37	085-A-Shahbaz-02b-Laxmi Narayan Mandir	Laxmi Narayan Mandir, Shahbaz	Extreme South west corner of complex	Private	Place of worship	A prototype mandir, wooden framed and sloping roof sabhamandap covering an older domed Garbhagriha	19th century	A(arc)(cul) B(per)	Good	
										
	West Elevation	South Elevation	East Elevation	Garbhagriha through sabhamandap						
38	085-A-Shahbaz-02c- Water Tank	Water Tank	North eastern outskirts of village	Collector, Alibag	Water body	Large Water tank	19th century	I(sce) C(seh)	Fair	
										
	View looking towards West 1	View looking towards West 1								
39	085-A-Shahbaz-07-Datta Bhuwan	Datta Bhuwan	Near Shahbaz water tank, Shahbaz village, Alibag Taluka of Raigad district	Private	Residential	Residential structure with distinct architectural features	1932	A (arc)	Poor	
										
	Street view	North Eastern corner view	West Elevation	East elevation	North elevation	Verandah and Gallery view	Verandah corner view	Roof detail	entrance door detail	

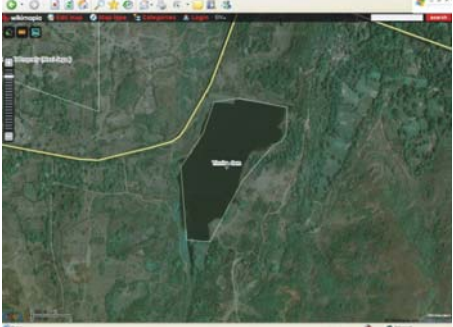




















Sr. No.	Survey Code	Nature of monuments, buildings, precincts, etc.	Location	Ownership	Usage	Special Feature	Date of construction	Classification	State of Preservation	Google Map
40	085-A-Shahbaz-08-Bridge over Amba River	Bridge over Amba river	Connecting Shahbaz with Wadkhal over Amba river	PWD, Govt of Maharashtra	Infrastructure	Simple large dressed stone piers supporting the bridge	19th century	H (tec)	Poor	
										
	View from north	Center section	Typical span	Column detail	View below typical span	Center section on carriageway				
41	085-A-Shahbaz-09- Amba River	Amba River	Originates at Khandala and drains into Dharamtar creek	Collector, Alibag	Water body	On the ancient trade route linking Dharamtar port to hinterland via Bhor ghat. Rivers systems are crucibles of bio diversity and their valleys are cradles of indigenous cultures and civilizations; important traditional communication channels, natural storm water drainage		C (seh) I (sce) Natural History	Poor	
42	082-A-Sasavane-01- Sculptor V. P. Karmarkar' s House and Museum	Sculptor V. P. Karmarkar' s residence and museum	Sasavane Village, Alibag Taluka of Raigad District	Private - Karmarkar Family	Residential and cultural	House with a distinct architectural character of renowned sculptor Karmarkar. Now exhibiting his work as a private museum	1967, Formal Museum was opened in 1986	A (arc)(cul) B(des) D (bio)	Good	
										
	Street view north east corner	north elevation	east elevation	Staircase leading to gallery above a	Staircase leading to gallery above b	Gallery verandah	Gallery view a	Gallery view b	Gallery view truss detail	










Sr. No.	Survey Code	Nature of monuments, buildings, precincts, etc.	Location	Ownership	Usage	Special Feature	Date of construction	Classification	State of Preservation	Google Map
43	082-A-Sasavane-03-Sasavane Beach	Sasavane beach	Sasavane village, Alibag Taluka of Raigad District	Collector Alibag	Beach	Important feature in terms of marine biodiversity of the region; part of the group of beaches along the western coast. Important ecological feature in terms of protection of land form		E I (sce) Natural heritage	Fair	
										
	<i>Panoramic view part 1</i>	<i>Panoramic view part 2</i>	<i>Panoramic view part 3</i>	<i>Panoramic view part 4</i>	<i>Panoramic view part 5</i>	<i>Panoramic view part 6</i>				
44	082-A-Sasavane-04-Sasavane Tank	Water Tank Sasavne	Near Karmarkar House, Sasavane Village, Alibag Taluka of Raigad District	Collector, Alibag	Water body	Water tank amidst dense vegetation	Not Known	J I (sce)	Good	
45	082-A-Sasavane-05-Primary School	Primary School	Opposite Karmarkar's Museum, Sasavane village, Alibag taluka of Raigad district	Raigad Zilla Parishad	Education	Part of a series of primary school buildings opened during the mid 19th century	April 1868	A (cul), C (seh)	Good	
										
	<i>Plot entrance from</i>	<i>View from entrance gate on west</i>	<i>view from South western corner</i>	<i>West elevation</i>	<i>verandah view</i>	<i>Verandah steps</i>	<i>School establishment plaque</i>	<i>Classroom truss detail</i>	<i>Classroom floor detail</i>	



















Sr. No.	Survey Code	Nature of monuments, buildings, precincts, etc.	Location	Ownership	Usage	Special Feature	Date of construction	Classification	State of Preservation	Google Map
46	568-Shirwale-Bhairimata Mandir complex	Bhairimata Temple .complex	Shirwale Manakule road, Shirwale village, Alibag Taluka of Raigad district	Grampanchayat	Place of worship	Distinct architectural character with a large dome next to a natural tank	Not known	A (arc)(cul) B (des)	Good	
										
	View from north	south elevation	South elevation Garbhagriha	Dome detail	Dome cornice detail	Garbhagriha view	Garbhagriha deities	Garbhagriha dome interior view		
47	096-A-Thal-04-Mandir Precinct	A group of temples and a stepped well	Thal Village, Alibag Taluka of Raigad district	Grampanchayat	Place of worship	Prototype of a village temple complex with a stepped well	18th century	A (arc)(cul) B (des)	Good	
										
	Street view from West a	Street view from West c								
48	096-A-Thal-04a-Ram Mandir and Hanuman Mandir	Thal Mandir complex Thal	Northern quarter of the mandir complex, Thal Village, Alibag Taluka of Raigad district	Grampanchayat	Place of worship	Unaltered Garbhagriha structures housed in a singular wooden frame structured sabhamandap. Hero stones outside sabhamandap entrance	18th century	A (arc)(cul) B (des)	Good	
										
	Ram Hanuman Mandir West elevation	Ram Hanuman Mandir Garbhagriha	Ram Hanuman Mandir viewing gallery							











Sr. No.	Survey Code	Nature of monuments, buildings, precincts, etc.	Location	Ownership	Usage	Special Feature	Date of construction	Classification	State of Preservation	Google Map
49	096-A-Thal-04b-Shankar, Vithal Rakhmai and Ganesh Mandir	Shiv, Vithal Rakhmai and Ganesh Mandir Thal	South eastern quarter of the mandir complex, Thal Village, Alibag Taluka of Raigad district	Grampanchayat	Place of worship	Unaltered Garbhagriha structures housed in a singular wooden frame structured sabhamandap. Carved wooden columns, beam brackets and doors	18th century	A (arc)(cul) B (des)	Good	
										
	<i>Shiva Mandir view North west corner</i>	<i>Shiv Mandir west elevation</i>	<i>Shiv mandir Garbhagriha a</i>	<i>Shiv mandir column base detail</i>	<i>Shiv mandir column capital and bracket detail</i>					
50	096-A-Thal-04d-Stepwell	Stepped Well	South western quarter of the mandir complex, Thal Village, Alibag Taluka of Raigad district	Grampanchayat	Well	Square stepped well with niches	18th century	A (arc)(cul) C (seh)	Good	
										
	<i>Stepped well from North</i>	<i>Step well steps</i>								
51	096-A-Thal-05-Thal Beach	Thal beach	Thal Village, Alibag Taluka of Raigad district	Collector, Alibag	Beach	Important feature in terms of marine biodiversity of the region; part of the group of beaches along the western coast. Important ecological feature in terms of protection of land form		I (sce) Natural heritage J	Fair	
										
	<i>View Southern flank 1</i>	<i>View Southern flank 2</i>								





Sr. No.	Survey Code	Nature of monuments, buildings, precincts, etc.	Location	Ownership	Usage	Special Feature	Date of construction	Classification	State of Preservation	Google Map
52	096-A-Thal-01-Khubladha Fort Ruins	Khubladha fort Ruins	Khubladha Fort, Koliwada, Thal village, Alibag Taluka of Raigad district	Maharashtra Maritime board	Fort ruins	Sea fort with historically important. Remnants' of fortifications	17th century	A (arc)(his) C (seh) G (grp)	Ruins	
										
	Location view	Fortification ruins	ruins of wall from southeast side	ruins of wall Khubladha fort	ruins of south east bastion	Surrounding view from the fort	Khubladha fort view 2	Khubladha fort view 3		
53	A-02-Underi island complex	Underi island fort	2 Kms West of Navgaon beach in the Arabian Sea, Alibag Taluka of Raigad District	Maharashtra Maritime Board	Defense architecture Tourism	Important island sea fort; remnants of fortifications	1680	A (arc)(his) C (seh) G (grp)	Fair	
										
	Fort Walls view 1	Bastion view 1	Fort Walls view 2	Fort Walls view 3	Gate					Secondary Source
54	098-A-Vaghole-01-Vaghole Sakat Sikhotar mandir	Vaghole Sakat Sikhotar mandir	Village Vagholi, Alibag Taluka of Raigad district	Grampanchayat	Place of worship	Simple shrine with strong social importance. Intricately stone carved deity idol of possible archeological importance	Not known	A (cul) C (seh) F	Good	
										
	Street view	East elevation	Shrine view a	Shrine view b	Deity					

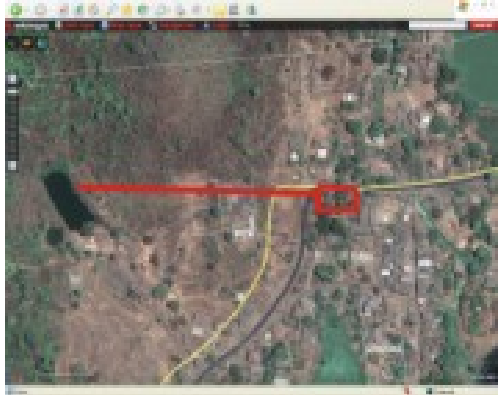








Sr. No.	Survey Code	Nature of monuments, buildings, precincts, etc.	Location	Ownership	Usage	Special Feature	Date of construction	Classification	State of Preservation	Google Map
55	098-A-Vaghole-02-Teenveera Dam (Lake)	Teenveera dam	Teenveera Village, near Vagholi phata on Wadkhal Alibag road, Taluka Alibag of Raigad district	Collector, Alibag	Water body	Earthen dam with coursed dressed stone masonry facing	Not known	C(seh) H (tec)	Good	
										
	<i>Dam view</i>	<i>Dam and Lake</i>	<i>Dam top view</i>	<i>Lake and surroundings</i>						
56	101-A-Varasoli-03-Varasoli Step Well	Varsoli stepped well	Near Bhairi Mata mandir, Varsoli village, Alibag Taluka of Raigad district	Private ownership - Sandeep Patil	Well	Stepped well in coursed black basalt stone masonry with intricate carvings and detailing. Statues of Vithal Rakhmai found in vicinity, could be of Archeological importance	18th century	A (arc)	Good	
										
	<i>Location view</i>	<i>View from north</i>	<i>Steps view 1</i>	<i>steps view 2</i>	<i>Southern inner face of well</i>	<i>Stone relief work in niche a</i>	<i>Stone relief work in niche b</i>	<i>Water level marker</i>	<i>Vithal Rakhmai Idols</i>	
57	101-A-Varasoli-04-Varasoli Beach	Varsoli Beach	Varsoli village, Alibag Taluka of Raigad district	Collector Alibag	Beach	Important feature in terms of marine biodiversity of the region; part of the group of beaches along the western coast. Important ecological feature in terms of protection of land form		E I (sce) Natural heritage	Good	
										
	<i>Southern flank</i>	<i>Northern flank</i>	<i>view of vegetation along beach 1</i>	<i>view of vegetation along beach 2</i>	<i>beach approach from village</i>					



















Sr. No.	Survey Code	Nature of monuments, buildings, precincts, etc.	Location	Ownership	Usage	Special Feature	Date of construction	Classification	State of Preservation	Google Map
58	101-A-Wagharan-01-Ughadi(flood gate)	Wagharan Ughadi (flood gate)	Wagharan village, Alibag Taluka of Raigad district	Grampanchayat	Infrastructure	Prototype of a wooden floodgate to prevent flooding of agricultural lands by sea water	19 th century	B(des)(uu) C(seh) H(tec)	Poor	
										
	<i>Location view 1</i>	<i>East elevation</i>	<i>View from road level</i>	<i>Top view</i>	<i>Pivot detail</i>					
59	107-A-Zirad-01-Chondi Bridge	Single lane stone bridge over a non perennial river	Near Satirje phata on Alibag Mandva road, Village Chondi/ Bamansure, Alibag Taluka of Raigad district	PWD	Infrastructure	Prototype of Stone arched bridge, with typical ashlar stone masonry detailing	19th century	A (arc)(his) C (seh)	Poor	
										
	<i>North Eastern view</i>	<i>Curb detail 1</i>	<i>Curb detail 2</i>							












Sr. No.	Survey Code	Nature of monuments, buildings, precincts, etc.	Location	Ownership	Usage	Special Feature	Date of Construction	Classification	State of Preservation	Google Image
60	116-P-Apte-01-Apte village Precinct	Apte village Precinct	Northern half of the village dissected by Apte Rasayani bypass of Apte Village, Taluka Panvel of Raigad District.	Private and Partly Grampanchayat	Residential; place of worship	Village Apte has a strong historic background from the Peshwa era. Located on the banks of Patalganga river it was located on medieval times trade route	18th century	A(arc), A(Cul), B(per), B(des), G(grp)		
										
	South west entrance of joshi ali	Entrance of joshi ali	Back side of Vitthal Rakhumai mandir	View2 of house in joshi ali	View1 of house in joshi ali	Nandi Mandap in mandir complex	View of Mandir Complex	Main entrance view of Ganesh mandir	Main entrance view of Vithal Rakhmai mandir	View of joshi ali from mandir complex
61	116-P-Apte-01a-Ganesh Mandir	Ganesh Mandir Apte	On the eastern bank of the lake opposite Joshi Ali of Apte Village's Northern halve, neighboring the Shiv mandir, Panvel Taluka, Raigad District	Grampanchayat	Place of Worship	The regular coursed black basalt stone Mandir dates to Peshwa period. Mandir comprises two dome shikhara consisting of ornamentation in lime plaster. All corners of Sabhamandap and Garbhagriha carry decorative small shrines in black basalt stone at dome level.	18th century	A(arc), A(Cul), B(per), B(des), G(grp)	Poor	
										
	Back Side View	Front Side View	Side Elevation	Side Elevation2	Side Elevation1	View of Garbhagriha				






Sr. No.	Survey Code	Nature of monuments, buildings, precincts, etc.	Location	Ownership	Usage	Special Feature	Date of Construction	Classification	State of Preservation	Google Image
62	116-P-Apte-01b-Shiv Mandir	Shiv Mandir, Apte	On the eastern bank of the lake opposite Joshi Ali of Apte Village's Northern halve, neighboring the Ganesh mandir, Panvel Taluka, Raigad District	Private: Go hale family	Place of Worship	Structure in black stone masonry. Dome over Garbhagriha with decorative relief work in lime plaster. Sabhamandap comprises of slender fluted wooden columns- typical of Maratha style with decorative black basalt stone base Intricately carved wooden capitals and brackets. Decorative floral pattern wooden trellis and Decorative Lime plaster stucco work done on sabhamandap walls.	18th century	A(arc)(Cul), B(per)(des) G(grp)	Poor	
										
	Side Elevation View	View From Sabhamandap to Nandi	Sabhamandap View	Decorative Column Capital and Bracket View	Sabhamandap Stucco Detail	Columns and Ceiling Grid	Detail of Wooden Trellis			
63	116-P-Apte-01c-Nandi Mandap	Nandi Mandap, Apte	Outside the eastern entrance of Shiv mandir on the northern halve of village Apte, Panvel Taluka of Raigad District	Private: Gokhale family	Place of Worship	In front of Shiv Mandir stands a black basalt stone Nandi mandap. Decorative Maratha style arches on all four sides form pavilion in which is a stone Nandi idol.. Intricately carved dome similar to Mandir shrine but smaller in scale rests on pavilion.	18th century	A(arc), B(per)(des) G(grp)	Poor	
										
	South West View	Nandi statue								















Sr. No.	Survey Code	Nature of monuments, buildings, precincts, etc.	Location	Ownership	Usage	Special Feature	Date of Construction	Classification	State of Preservation	Google Image
64	116-P-Apte-01d-Deepmala	Deepmala, Apte	Outside the eastern entrance of Ganesh mandir on the northern halve of village Apte, Panvel Taluka of Raigad	Grampanchayat	Place of worship	Black basalt stone Masonry Deepmala of traditional design.	18th century	A(arc) B(per)(des) G(grp)	Good	
										
	<i>View of Deepmala near Ganesh mandir</i>	<i>View of Deepmala near Nandi Mandap</i>								
65	116-P-Apte-01e-Lake	Apte Lake, Apte	At the center of the northern halve of the village dissected by Apte Rasayani bypass of Apte Village, Taluka Panvel of Raigad District	Collector, Alibag	Water body	Admeasuring approx 1 hectare, the lake is the central feature of the complex. The mandir' s and the residential development occur on its periphery. It is a natural lake. The water body needs to be preserved not only for its ecological & environmental value but is also an integral element of the built surroundings	18th century	l(sce)		
										
	<i>Lake view</i>									














Sr. No.	Survey Code	Nature of monuments, buildings, precincts, etc.	Location	Ownership	Usage	Special Feature	Date of Construction	Classification	State of Preservation	Google Image
66	116-P-Apte-04-Water Supply System	Water Supply System ,Apte	Parallel to the western Half of Apte Rasayani bypass in relation to village Apte, Taluka Panvel of Raigad District. Dam located just above the Western outskirts of Apte village.	Grampanchayat	infrastructure	A distinct water supply system. It canalizes excess water from a small dam located just above the Western outskirts of the village through a open/ partially covered stone water channel to a rectangular dressed stone reservoir in the village. Excess water from this reservoir cascades to smaller reservoirs meant for various domestic uses.	Mid-19th century	A(arc), B (des)(uu) H (tec)	Ruins	
										
	<i>View of Main Reservoir</i>	<i>View of Secondary Reservoir</i>	<i>View of Main Reservoir</i>	<i>View of Secondary Reservoir</i>						
67	120-P-Barapada-03-Datta Mandir	Ruins of Datta Mandir	150 M to the South west of Barapada Primary School on village outskirts, taluka Panvel of Raigad district	Abandoned	Place of worship	Finely dressed and carved black basalt stone masonry structure. Finely carved door frame in stone. Two small carved niches on either side of entrance with arched cap. Stone plinth with carved stone lining in tiers. Small stone statue of Lord Ganesh at top center of entrance door frame.	18th century	A(arc), B(per)	Ruins	
										
	<i>Entrance Elevation</i>	<i>Entrance Wall Niche Detail</i>	<i>Entrance Door Frame Detail</i>	<i>Plinth Corner Detail</i>						











Sr. No.	Survey Code	Nature of monuments, buildings, precincts, etc.	Location	Ownership	Usage	Special Feature	Date of Construction	Classification	State of Preservation	Google Image
68	127-P-Bhokarpada-01-Khaleshwar Mandir Complex	Khaleshwar Mandir complex	North-West outskirts of Bhokarpada village, taluka Panvel of Raigad district	Private-owner Dr. Raghunath Palnitkar	Place of Worship	Vernacular style Mandir structure with sloping roof, Decorative Main shrine in stone with Water reservoir and Deepmala in Stone Masonry.	1834	A(arc), A(Cul), B(des), G(grp)	Fair	
										
	<i>Front Facade</i>	<i>Water Reservoir</i>	<i>Remnants in Premises</i>	<i>Front Elevation of Garbhagriha</i>	<i>Decorative Pediment</i>	<i>Decorative Parapet of Garbhagriha Detail</i>	<i>Decorative Parapet of Garbhagriha Detail</i>			
69	157-P-Gulsunde-01-Siddheshwar Mandir Complex	Siddheshwar Mandir Complex	Siddheshwar mandir-South eastern outskirts of Gulsunde village along the bank of Patalganga river. Taluka Panvel, District Raigad. Rameshwar Mandir in village Karade across Patalganga river	Mandir trust	Mandir: Worship, Ghat: Domestic and worship activities	Mandir from Peshwa period; Intricate stone carving, lime plaster decorative relief work on Dome shikhara. Traditional Stone Deepmala in premises. Stone Steps forming Ghat. Some stone surfaces contain carved animal relief panels.	1867	A(arc)(Cul) B(des)(per) C(seh) G(grp) I(sce)	Good	
										
	<i>View from river</i>	<i>Side View</i>	<i>Entrance View</i>	<i>Eastern entrance façade of the Mandir</i>	<i>Steps Relief Panel</i>	<i>-Decorative Brackets</i>	<i>Steps Relief Panel View</i>	<i>Detail of Shikhara Relief Panels and Decorative Brackets</i>	<i>Rameshwar mandir across the river</i>	














Sr. No.	Survey Code	Nature of monuments, buildings, precincts, etc.	Location	Ownership	Usage	Special Feature	Date of Construction	Classification	State of Preservation	Google Image
70	162-P-Karambeli Tarf Taloje-01-Chota Morba Lake and Dam	Morba Dam and lake	Located on the Southern foothills of Haji Malang fort, taluka Panvel, District Raigad	Collector, Alibag	Water body	Important water body .part of the Kalyan-Panvel-Khalapur fort precinct. Important part of the river systems	1975	I(sce)	Good	
71	184-P-Kudave-02-Step Well	Kudave step well	Located in a satellite settlement of Kudave village on its east along the banks of Karnavati river. Taluka Panvel	Private property ownership - Mr.Gavli	Well	Rectangular Step well which consists of a single storeyed ensemble below the ground level. The retaining walls are built in finely dressed black basalt stone masonry with decorative niches. Few stones of the bund wall along periphery of step well contain animal relief panels. First flight of steps descends to a small rectangular platform with intricately carved black basalt stone archway, brackets and flower motifs.	Mid-19th century	A (arc) A (cul) C(seh)	Good	
										
	Stone archway View1	Stone archway view 2	Decorative relief work	Top view of well	Decorative arch	Steps in the well	Decorative stone pillar capital	Decorative niche	Decorative relief work on the exterior of the well	















Sr. No.	Survey Code	Nature of monuments, buildings, precincts, etc.	Location	Ownership	Usage	Special Feature	Date of Construction	Classification	State of Preservation	Google Image
72	191-P-Maldunge-01-Chanderi Fort Sub precinct	Chanderi fort sub precinct	A part of the Matheran range of hills it is located on the north of Gadhe lake of Panvel taluka, district Raigad	Govt of Maharashtra	Fort Defense architecture, Tourism	A natural pinnaced hill in the Matheran Range of hills. A part of the proposed Kalyan, Panvel and Khalapur fort precinct	18 th century	A(his) l(sce)	Ruins	
73	191-P-Maldunge-02-Nakhind Fort sub precinct	Nakhind Fort		Govt of Maharashtra	Fort, Defense Architecture, Tourism	A natural hill fort with an interesting pin hole geological feature. It lies in the Matheran Range of hills and is a part of the proposed Kalyan, Panvel and Khalapur fort precinct		A (his) l(sce)	Ruins	
										
	Approaching Nakhind	Nakhind with surrounding mountain ranges	Nakhind ridge							






Sr. No.	Survey Code	Nature of monuments, buildings, precincts, etc.	Location	Ownership	Usage	Special Feature	Date of Construction	Classification	State of Preservation	Google Image
74	191-P-Maldunge-03-Peb Fort sub precinct	Peb fort	A part of the Matheran range of hills it is located on the east of Gadhe lake and shares a common approach col with Peb Fort. Panvel taluka, district Raigad	Govt of Maharashtra	Fort Defense architecture, Tourism	A hill fort in the Matheran Range of hills. Fort with historically important remnants of fortifications. It lies in the Matheran Range of hills and is a part of the proposed Kalyan, Panvel and Khalapur fort precinct	18 th century. The earliest reference is 1818 when surveyed by a British officer	A(his) I(sce)	Ruins	
										
	.			<i>Shiv mandir on fort</i>	<i>Caves on fort</i>	<i>General view of Peb fort</i>				
75	191-P-Maldunge-03-Gadheshwar Lake and Dam	Gadheshwar Lake and Dam	.Located on the foothills of Peb, Nakhind and Matheran's northern flanks. Panvel taluka, district Raigad	Collector - Alibag	Water body	Important water body .Part of the Kalyan-Panvel-Khalapur fort precinct. Important part of the river systems		I(sce)	.	
76	210-P-Palasppe-01-Someshwar and Vishnu Mandir Complex	Someshwar and Vishnu Mandir complex	Located on the north west of Palasppe villages' western halve along the banks of Karnavati river of taluka Panvel	Grampanchayat	Place of Worship, Cultural activities	Two Mandir built in vernacular style and the distinct step well is situated in natural surroundings. Used not only for religious purpose but also for cultural activities.	Mid-19 century	A(arc), A(Cul), B(des),b(uu), C(seh), G(grp), H(tec), I(sec)	Very Good	
										
	<i>Someshwar mandir exterior</i>	<i>Someshwar Garbhagriha</i>	<i>Step well</i>	<i>Step well arch</i>	<i>Vishnu Mandir eastern facade</i>	<i>Steps leading to water body in the well</i>	<i>Decorative brackets in the Vishnu Mandir</i>	<i>Step well entrance</i>	<i>Surroundings of the mandir complex</i>	

Sr. No.	Survey Code	Nature of monuments, buildings, precincts, etc.	Location	Ownership	Usage	Special Feature	Date of Construction	Classification	State of Preservation	Google Image
77	210-P-Palasp-03-Shiv Mandir Complex	Shiv Mandir complex	Situated on the west of the western half of Palaspe village. Enroute to Someshwar and Vishnu mandir complex on the eastern bank of Karnavati river near the bridge over the river.	Grampanchayat	Place of Worship, Ghat-Domestic and recreational use	A simple stone masonry Mandir on the banks of the river with steps leading to the waterfront and the dam create a good recreational place.	Mid-19 century	A(arc), A(Cul), .G(grp), H(tec), I(sce)	Good	
										
	General view of Shiv mandir and river	Dam on the river	Steps along the river	Dam wall top view	Railings on the dam	Steps on the water front				
78	210-P-Palasp-05-Primary School	Palaspe Primary School	Located on the north of the western half of village Palaspe, Panvel taluka, Raigad district	Grampanchayat	Educational	Oldest primary school in the village, proto type of school buildings consisting of Stone structure with gable and hipped roof. Part of the schools established between 1856-62 as per the education policy	1856	A(cul) C(seh)	Good	
										
	General view	Exterior of school building	Exterior of school building	verandah	Stone masonry detail	Subsidiary structure in school building				











Sr. No.	Survey Code	Nature of monuments, buildings, precincts, etc.	Location	Ownership	Usage	Special Feature	Date of Construction	Classification	State of Preservation	Google Image
79	210-P-Palasp-06-Vakratunda Rice Mill	Vakratunda Rice Mill	Located on the southern part of Western half of Palaspe village. Panvel taluka, Raigad district	Private property	infrastructure	This was the location of the first rice mill in Raigad district called Vakratunda rice mill, according to locals. The mill is now being used as a godown for old cotton mill Machinery. Part of the local cottage industry	Early 19th century	A(cul), B(per), C(seh),H(tec)	Fair	
										
	<i>Exterior of mill View 1</i>	<i>Exterior of mill View2</i>	<i>Exterior of mill view 3</i>							
80	210-P-Palasp-07-Ram Mandir and premises of Oze wada	Oze wada Ram Mandir	Situated in the Oze wada it is located in the heart of Palaspe village in its western halve. Panvel taluka, Raigad district	Private property	Place of Worship	This Mandir is the only surviving structure of Oze wada which has historic reference. Wooden decorative pillars and arches. There is also an old water fountain. The flooring is made of old mosaic tiles. The deities have distinct features.	Early 19th century	A(arc), A(Cul), B(per),B(des)	Good	
										
	<i>Internal courtyard in Oze wada</i>	<i>compound wall of Oze wada</i>	<i>Columns inside Ram mandir</i>	<i>Courtyard inside wada</i>	<i>Ram mandir Interior view</i>					













Sr. No.	Survey Code	Nature of monuments, buildings, precincts, etc.	Location	Ownership	Usage	Special Feature	Date of Construction	Classification	State of Preservation	Google Image
81	231-P-Shirdhon-01-Vasudev Balwant Phadke's Memorial Complex	Vasudev Balwant Phadke's Memorial complex	Shirdhon village is located on the eastern side of NH 17.A bifurcation heading east on the highway enters the village. The memorial complex is located in the heart of the village. Panvel taluka, Raigad district	Grampanchayat	Historical Landmark, Monumental	1) Vasudev Balwant Phadke's (noted freedom fighter) birth place and memorial. 2) The complex includes the wada, deepstambha, lake and surrounding vegetation. 3) The complex forms recreational space with monuments of historical importance and natural environment of trees and water Lake	Samadhi:17 Feb, 1883	A(his),A(Cul), B(per), C(seh), D(bio), G(grp), I(sce)	Good	
										
	General view of memorial	General view of lake	Memorial complex	Vasudev Balwant Phadke's Birth place						
82	231-P-Shirdhon-01a-Vasudev Balwant Phadke's Wada	Vasudev Balwant Phadke's Wada	Located at the Northern eastern edge of the Phadke memorial complex, Situated in the middle of the village Shirdhon	Aurangabad, ASI	Historical Landmark	Birth place of Vasudev Balwant Phadke, Traditional Wada architecture with exposed brick masonry, wooden framed structure.	Early 19th century	A(arc), A(his), D(bio)	Fair	
										
	Wada entrance View 1	Wada entrance view 2	Wada General view 1	Wada General view 2	Wada General view 3	Interior of the Wada	Interior of wada	Interior of wada		











Sr. No.	Survey Code	Nature of monuments, buildings, precincts, etc.	Location	Ownership	Usage	Special Feature	Date of Construction	Classification	State of Preservation	Google Image
83	248-P-Vaguhivali-01-Rock cut caves[Kerumat a Mandir]	Vaguhivali Rock cut caves	In Vaguhivali village, enroute to Ulwe port from Panvel	Grampanchayat	caves	Rock cut cave Mandir. Incomplete stone columns along façade. Presence of stone idols and water tank which have been added later	Unknown	A(his), A(Cul), B(per), C(seh)	Poor	
										
	<i>Exterior view 1</i>	<i>Exterior view 2</i>	<i>Exterior view 3</i>	<i>Cave Interior view 1</i>	<i>Cave Interior view 2</i>	<i>Cave Interior view 3</i>	<i>Rock cut pillar</i>			
84	165-P-Karnala-01-Karnala Fort	Karnala fort	A solitary hill fort 8 Kms south of Panvel and a part of the Karnala Reserved forest, approached from NH17. Panvel taluka, Raigad district	Govt of Maharashtra	Fort defense architecture Tourism	Fort with a distinct natural rock formation pinnacle. Surrounded by dense forest.	13 th century Upgraded in 1670.	A(his),B(per), I(sce)	Ruins	
										
	<i>Karnala pinnacle</i>	<i>Karnala pinnacle closer view</i>	<i>Ruins of fortification walls</i>	<i>Archway</i>	<i>Ruins on the fort</i>					
85	P-01-Karnala Reserved forest	Karnala Bird Sanctuary	Surrounding the Karnala fort	Forest Department, Govt of Maharashtra	Sanctuary; Recreation	Protected bird sanctuary and has been a extension of the hill fort itself		I (sce), Natural history		

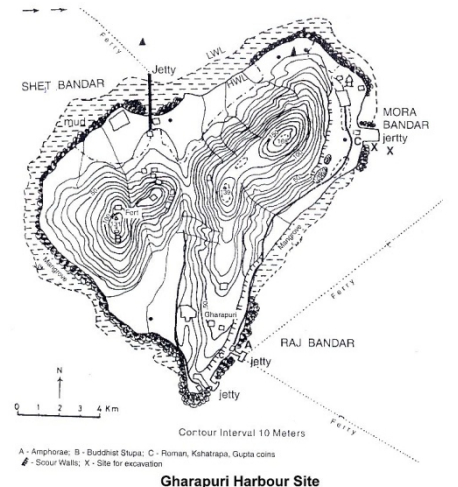



















Sr. No.	Survey Code	Nature of monuments, buildings, precincts, etc.	Location	Ownership	Usage	Special Feature	Date of Construction	Classification	State of Preservation	Google Image
86	242-P-Ulwe-01-Ulwe Port Ruins	Ulwe Port Ruins	On the north west of Panvel on the banks of Ulwe creek across Belapur. Panvel Taluka district Raigad	Port Authority	Infrastructure	Historically important port along with Dharamtar port for all trading and communication with hinterland before establishment of Mumbai port	18 th century	A(arc)(his) C(seh) H (tec)	Ruins	
										
	<i>View from South</i>	<i>Western embankment</i>	<i>Jetty steps</i>	<i>Jetty remnants along creek</i>						
87	P-01-Patalganga River	Patalganga River	Originates from Khopoli and meets Dharamtar Creek	Collector, Alibag	Water body, Infrastructure	On the ancient trade route linking Dharamtar Port to hinterland. Rivers systems are crucibles of bio diversity and their valleys are cradles of indigenous cultures and civilizations; important traditional communication channels, natural storm water drainage		C (seh) I (sce) Natural History	Poor	
88	P-02-Karnavati River	Karnavati River	Originates from Karnala and joins Panvel river	Collector, Alibag	Waterbody	Rivers systems are crucibles of bio diversity and their valleys are cradles of indigenous cultures and civilizations; important traditional communication channels, natural storm water drainage		C (seh) I (sce) Natural History	Poor	
89	P-03-Lendi River	Lendi River	Originates at Chota Morbe dam at the southern foothills and joins Gadhe river at Vakadi	Collector, Alibag	Waterbody	Rivers systems are crucibles of bio diversity and their valleys are cradles of indigenous cultures and civilizations; important traditional communication channels, natural storm water drainage		C (seh) I (sce) Natural History	Poor	

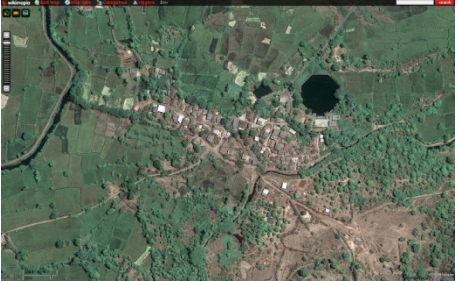








Sr. No.	Survey Code	Nature of monuments, buildings, precincts, etc.	Location	Ownership	Usage	Special Feature	Date of Construction	Classification	State of Preservation	Google Image
90	P-04-Gadhe River	Gadhe River	Originates at Gadhe Lake/ Dam and joins Panvel River on the Western outskirts of Panvel city	Collector, Alibag	Waterbody	Rivers systems are crucibles of bio diversity and their valleys are cradles of indigenous cultures and civilizations; important traditional communication channels, natural storm water drainage		C (seh) I (sce) Natural History	Poor	













Sr. No.	Survey Code	Nature of monuments, buildings, precincts, etc.	Location	Ownership	Usage	Special Feature	Date of Construction	Classification	State of Preservation	Google Image
91	262-U-Aware-01-Karanje Creek	Karanje Creek		Collector, Alibag	Transportation Water body	Part of the water transportation system connecting the ports to the hinterland. Integral part of the river system		I (sce) Natural Heritage	poor	
92	274-U-Chirner-02-Chirner Precinct	Precinct consisting of village padas, wells, memorials, Mandirs and structures of civic /social importance	Chirner village, Uran Taluka, Raigad District	Grampanchayat	Mixed	Unique blend of varied types of structures built in different eras and of different types co-existing in a common premises. Village historically important for Jungle satyagraha movement		A(cul)(his) G(grp)		
										
	General Hospital Ex Primary School	Ganesh Mandir Complex View	Shiv Mandir View	Rectangular Stone Well	Circular Stone Well	Lake View	Jungle Satyagraha Monument	Jungle Satyagraha Memorial stone		

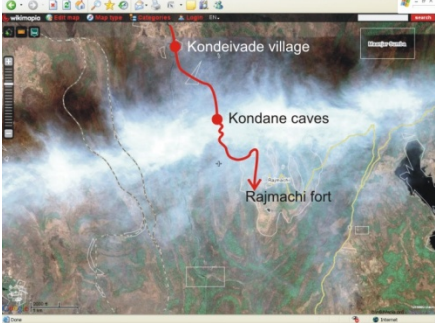






Sr. No.	Survey Code	Nature of monuments, buildings, precincts, etc.	Location	Ownership	Usage	Special Feature	Date of Construction	Classification	State of Preservation	Google Image
93	274-U-Chirner-02a-Ganesh Mandir	Ganesh mandir Chirner	Ganesh Mandir, Opposite Chirner general hospital (maternity home), Chirner village, Uran Taluka, Raigad District	Mandir trust	Place of Worship	Hemadpanthi style Mandir of historic importance from the Peshwa period Built by Ramaji Mahadev Phadke..	1750	A(arc)(cul)(his) B(des)(per) G(grp)	Good	
										
	<i>Ganesh Mandir North-East View</i>	<i>Ganesh Mandir South-East View</i>								
94	308-U-Punade-02-Savkar House	Savkar wada Punade	Centrally located in the Punade village near gamdevi mandir. Panvel Taluka, Raigad District	Grampanchayat.	Residential; Presently abandoned	Structure consisting of exposed brick work and coursed stone masonry. Fine quality. Decorative wooden elements such as door, architrave, and trusses are still present.	Mid 19th century	A(arc)	Ruins	
										
	<i>West Facade</i>	<i>Main Decorative Entrance Door Elevation</i>	<i>Entrance Door Bracket and Architrave Detail</i>	<i>North West Side View</i>	<i>North Side View</i>	<i>Main Entrance Porch</i>	<i>South Side View</i>	<i>Masonry Detail on East Facade</i>		
















Sr. No.	Survey Code	Nature of monuments, buildings, precincts, etc.	Location	Ownership	Usage	Special Feature	Date of Construction	Classification	State of Preservation	Google Image
95	309-U-Ransai-01-Ransai Lake and Dam	Ransai Lake and Dam	Ransai Lake and Dam, Uran Taluka, Raigad District	Maharashtra Jeevan Pradhikaran	Water body Infrastructure	Large water body and an important part of the natural ecosystem	1970	I(sce) Natural heritage	Good	
96	320-U-Vindhane-01-Masjid Complex	Vindhane Masjid complex ruins	Vindhane village Panvel Taluka, Raigad District	Grampanchayat	Place of worship; Presently not in Use	Masjid ruins comprising of typical Islamic motifs and features. Decorative lime stucco work on walls and arches. A good example of Indo-saracenic architecture.	18th century	A(arc)(Cul) B(per)(des) C(seh) E G(grp)	Ruins	
										
	Exterior view of Masjid	Mehrab View	Masjid complex View 1	Masjid complex View 2	Mehrab View	Minar Detail showing arches	Minar View 1	Minar View 2		

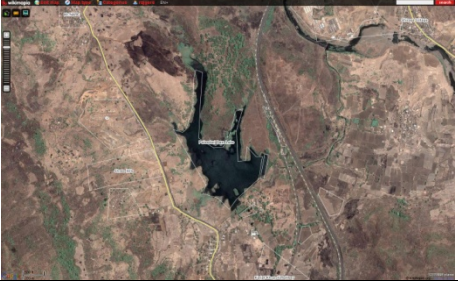













Sr. No.	Survey Code	Nature of monuments, buildings, precincts, etc.	Location	Ownership	Usage	Special Feature	Date of Construction	Classification	State of Preservation	Google Image
97	U-01-Gharapuri Island Complex	Gharapuri island	Gharapuri island Tal.Uran Dist.Raigad	Grampanchayat Forest dept Government of Maharashtra Aurangabad circle ASI	Caves And Island	The whole island is a declared World Heritage site. Rock-cut art of Saiva faith (6 th 7 th cen. A.D.)Presence of sherds of Roman amphorae, ancient jetty or docks and a brick stupa.	Caves dating to 6 th 7 th cen. A.D	A(arc)(his)(cul) B(per)(des) E F G(grp) I(sce) Natural heritage	Fair	
										
	<i>View of Gharapuri Island from sea</i>	<i>Approaching Gharapuri Island</i>	<i>Shetbandar Jetty</i>	<i>Detail of Jetty</i>	<i>Steps Leading to caves</i>	<i>Stone plaque on steps</i>	<i>Main Entrance to the caves</i>	<i>Site Museum</i>	<i>view of rockcut cave facade</i>	<i>view of rockcut cave facade</i>
										
	<i>Rockcut cave facade</i>	<i>Sadashiva Statue</i>	<i>Peripheral Road around Island</i>	<i>Dharmashala</i>	<i>Dharmashala Plaque</i>	<i>Stupa Mound</i>	<i>Stupa Ruins</i>	<i>Circular stone well</i>	<i>Rockcut Water Cisterns</i>	










Sr. No.	Survey Code	Nature of monuments, buildings, precincts, etc.	Location	Ownership	Usage	Special Feature	Date of Construction	Classification	State of Preservation	Google Image
98	340-K-Bhivpuri (camp)-01-Octagonal Lake Complex	Bhivpuri lake complex	Located on the north eastern outskirts of Bhivpuri village, Karjat taluka, Raigad district	Collector, Alibag	Water body	A natural lake lined with dressed black basalt stone shaped into an octagon. Flanked by Shiv and Ganesh mandir whose idols can be of archeological importance. Remains of ancient stone idols in the vicinity. Built by the widow of Sadashiv Chimnaji, the hero of Panipat.	Late 18th century	A (arc)(his) D (bio) I (sce)	Good	
										
	View of Ghat & Temple	General Lake View	Step Detail	Step Detail	Old Stone Remnants	General Lake View	Shivling and Nandi			
99	340-K-Bhivpuri (camp)-02-Tata Hydroelectric Power Plant	Hydro electric power station Bhivpuri	Situated on the Western slopes of Sahyadri Range, east of in Bhivpuri Camp village, Karjat taluka, Raigad district	Owned by Tata Power	Electrical power generation, by product water used for domestic and agriculture purposes	The hydro-power unit at Bhivpuri is one of the first three set up by Tata Power in western Maharashtra, besides Khopoli and Bhira.	1922	C (seh) H (tec)	Good	
										
	View of the power Plant									









Sr. No.	Survey Code	Nature of monuments, buildings, precincts, etc.	Location	Ownership	Usage	Special Feature	Date of Construction	Classification	State of Preservation	Google Image
100	352-K-Dhak-01-Dhak Complex	Dhak Complex	A large plateau east of village Vadap, Kushivali and Sandshi	Govt of Maharashtra	Tourism	Fort at over 2000 ft above MSL. Remotely accessible Dhak Fort, Bhairi Cave and Pinnacle	9 th century	A(his) Natural history		
										<i>Dhak Plateau (Top arrow Dhak village, middle arrow Dhak fort, Lower Bhairi Cave)</i>
	<i>Kalakrai pinnacle</i>	<i>Kalakrai pinnacle</i>	<i>Bhairi cave and Kalakrai pinnacle</i>			<i>Dhak fort from Dhak plateau</i>	<i>Dhak fort from Kundeshwar</i>	<i>Bhairi cave Deity</i>		
101	359-K-Gaurkamat-02-Bhivgad Fort	Bhivgad	Located on the east of Gaurkamat village, taluka Karjat of Raigad district	Aurangabad circle, ASI	Fort defense architecture, Tourism	Seven water cisterns, few of which still contain clear water. Another clear water cistern is at the foot hill. Part of the fort masonry walls are still present	17 th century	A(his) l(sce)	Poor	
										<i>Photos From Internet</i>
	<i>View from foothill</i>	<i>Water cistern</i>	<i>Gateway</i>							




Sr. No.	Survey Code	Nature of monuments, buildings, precincts, etc.	Location	Ownership	Usage	Special Feature	Date of Constructi on	Classification	State of Preservation	Google Image
102	373-K-Kondiwade-01-Kondane Caves	Kondane Buddhist caves	Located on the Western foothills of Rajmachi plateau, beyond the South Eastern outskirts of Kondane village, taluka Karjat of Raigad district	Aurangabad circle ASI	Caves Tourism	Rock cut caves of Kondane are located on serene site. Huge tourist attraction. There are eight Buddhist Caves of Hinayana Buddhist Tradition enclosing sculptures, vicars, a charity and sputa. Ancient stone inscription which provides information about artists who carved the caves. Its architectural style and sculptures indicates that the Kondane Caves was one of the important place on the ancient trade route from Sopara to Pune via Bhorghat.	B.C. 250-A.D. 100	A(arc) A(his) A(cul) B(per) B(des) I(sec)	Ruins	
										SS
	Chaitya facade	Chaitya facade	Detail of Sun window arch	Entrance sun window arch to the Chaitya	Detail of stone carvings	Water fall				











Sr. No.	Survey Code	Nature of monuments, buildings, precincts, etc.	Location	Ownership	Usage	Special Feature	Date of Construction	Classification	State of Preservation	Google Image
103	377-K-Kushiwali-01-Kosmeshwar Mandir	Kosmeshwar Shiv Mandir and complex ruins	Located on the southern outskirts of Kushiwali village, taluka Karjat of Raigad district	Grampanchayat	Place of Worship	Peshwa style mandir. Garbhagriha in black basalt with dome in stone and lime plaster. Stone Nandi idol. Deepamala. Remains of walls, column capitals and other ruins suggest the previous existence of a Mandir complex.	18th century	A (arc)(his) C(seh)	Poor	
										
	<i>Approach to mandir</i>	<i>Garbhagraha View</i>	<i>Garbhagraha Dome Detail</i>	<i>Deepamala and ruins</i>	<i>Nandi Base other ruins</i>	<i>Dome Corner Detail</i>	<i>Relief of Ganesh</i>			
104	389-K-Newali-01- Sati Memorial	Newali Sati memorial	Located beyond the eastern outskirts of Newali village on the banks of Ulhas river, taluka Karjat, Raigad district	Grampanchayat	Place of worship	Peshwa style shrine with dome in stone and lime plaster. Decorative arched doorway, door threshold, niches, and window sills in carved stone.	Mid 18th century	A (arc)(Cul) C (seh)	Ruins	
										
	<i>General view with surroundings</i>	<i>Closer view of the memorial</i>	<i>South-West Corner View</i>	<i>Threshold detail view</i>	<i>Dome interior view</i>	<i>Entrance Detail</i>	<i>Window Detail</i>			




Sr. No.	Survey Code	Nature of monuments, buildings, precincts, etc.	Location	Ownership	Usage	Special Feature	Date of Construction	Classification	State of Preservation	Google Image
105	390-K-Palasdari-01-Palasdari Lake and Dam	Palasdari Lake and Dam	West of Palasdari railway station of Karjat taluka, Raigad district	Central Railway, Mumbai division	Infrastructure. Previously used by Railways. Now used by locals for domestic activities,	Dam built by Railways for providing water to steam engines ascending and descending the Bhor ghat.	Mid 19th century	H (tec)	Fair	
										
	General view	Dam top view	Well	Dam wall View	Dam top view					
106	390-K-Palasdari -02-Palasdari Fort	Palasdari fort		Govt of Maharashtra		Ruins of old fort and two water cisterns	16 th century			
										
	General view	Approach to fort	Ruins of fort wall	Water tank						SS
107	411-K-Tamnath-01-Nandi Statue	Tamneshwar Nandi Statue	Tamneshwar Mandir Located on the junction of road leading to Tamnath village from Karjat Kondane road.. Karjat Taluka, Raigad district	Grampanchayat	Artefact Place of worship	Intricately carved Black Stone Nandi idol in the typical prototype sitting posture depicting the traditional ornaments.	Ancient		Good	
										
	Nandi idol in Sabhamandap	Ornamental Details of Nandi idol	Front view of Nandi idol							


Sr. No.	Survey Code	Nature of monuments, buildings, precincts, etc.	Location	Ownership	Usage	Special Feature	Date of Construction	Classification	State of Preservation	Google Image
108	429-K-Neral-02-Neral bazaar peth and Old village precinct	Neral bazaarpeth and old village precinct	Neral village	Grampanchayat	Bazaar	The old bazaarpeth still retains its character of a important social, cultural and commercial identity of the village	Early 19 th century	A(arc) A(his) A(cul) C(seh)	Satisfactory	
										
	<i>View 1 of street in bazaar peth</i>	<i>Street facades</i>	<i>View 2 of street in bazaar peth</i>							
109	429-K-Neral-02a-Lokmanya Tilak Public Library	Lokmanya Tilak Public Library	Centrally located at the beginning of old bazaar peth south end. Neral, Karjat taluka, Raigad district	Trust	Educational Public Library	Well preserved gable end and hipped roofed structure with clear storey windows, wooden trellis work, twin leveled stone plinth. A Prototype of vernacular architectural style.	1935	A(arc) A(his) A(cul) C(seh)	Good	
										
	<i>Street View</i>	<i>Entrance view</i>	<i>Entrance Elevation</i>	<i>Entrance Step</i>	<i>Office flooring</i>					










Sr. No.	Survey Code	Nature of monuments, buildings, precincts, etc.	Location	Ownership	Usage	Special Feature	Date of Construction	Classification	State of Preservation	Google Image
110	429-K-Neral-02b-Ram Mandir	Ram Mandir in Neral old bazaar peth	Neral old bazaar peth road. Neral, Karjat taluka, Raigad district	Trust	Place of Worship	Prototype of a wooden framed mandir with a mid level balcony overlooking the sabhamandap	Mid 18th century	A (arc) C (seh)	Good	
										
	<i>East Street Elevation</i>	<i>Temple entrance</i>	<i>Temple interior</i>							
111	429-K-Neral-05-Primary School Complex	Neral Primary School complex	Raigad Zilla Parishad Urdu Primary School, near Neral Matheran narrow gauge level crossing, Neral (West), taluka Karjat, Raigad district	Zilla Parishad	Educational	Used as a jail in pre independence period, stone walls, gable ended clear storey roofs, open frond yard, L shaped school building	Southern part 1923 (used as jail), Western wing: 1954	A(cul), A(his) C(seh)	Good	
										
	<i>Entrance View</i>	<i>Main building South elevation</i>	<i>East Elevation</i>	<i>Main building entrance porch</i>	<i>Main building classroom view</i>					










Sr. No.	Survey Code	Nature of monuments, buildings, precincts, etc.	Location	Ownership	Usage	Special Feature	Date of Constructi on	Classification	State of Preservation	Google Image
112	429-K-Neral-06-Neral Railway Station	Railway station	Neral Railway Station, Taluka Karjat, taluka Raigad	Central Railway, Mumbai division	Railway station Infrastructure	The premises showcase typical elements of a colonial period railway station consisting of wooden framed and stone masonry structures. The booking office still retains some old furniture. The old foot over bridge belonging to the Great Indian Peninsula Railway. The station master has an old bell. The narrow gauge Railway starts at Neral station.	1856	A(arc) A(his) C(seh)	Fair	
										
	Railway platform view 1	Railway platform view 2								















Sr. No.	Survey Code	Nature of monuments, buildings, precincts, etc.	Location	Ownership	Usage	Special Feature	Date of Constructi on	Classification	State of Preservation	Google Image
113	429-K-Neral-07 -Shiv, Shitaladevi Mandir Complex and Lake	Complex of Shiv Mandir, Shitaladevi Mandir, lake complex	Rajamata Jijabai Bhosale Talav. Opposite Zilla Parishad office Neral, Neral West, Karjat taluka of Raigad district	Mandir-Trust property Lake- Collector Alibag	Place of Worship, Recreational	Both the mandirs are located on the babks of this lake	19 th century		Good	
										
	Shiv mandir exterior	Deepmala	Shiv mandir interior	General view of surroundings						
114	429-K-Neral-07a-Shiv Mandir	Shiv Mandir	Main building of the Shitaladevi lake complex, it has the lake towards its rear and Shitaladevi Mandir towards its north	Trust property	Place of Worship	Prototype of a wooden framed mandir with a mid level balcony overlooking the sabhamandap	19 th Century	A (arc) C (seh)	Fair	
										
	Deep mala	Vegetation in the surroundings	Shiv mandir interior	Shiv mandir interior	Shiv Mandir Interior					




Sr. No.	Survey Code	Nature of monuments, buildings, precincts, etc.	Location	Ownership	Usage	Special Feature	Date of Construction	Classification	State of Preservation	Google Image
115	429-K-Neral-07b-Lake	Neral Lake	Neral lake, Neral Taluka Karjat, taluka Raigad	Collector, Alibag	Water body	A natural lake lined with trees all around its periphery forms a crucial green zone within the heart of a now rapidly developing Neral town. Used as a public park and other recreational activities like boating	20th Century	I (sce) J	Poor	
										
116	K-01-Ulhas River	Ulhas river	Starts at the Twin forts of Rajmachi and flows out into the Bhayander/ Vasai Creek	Collector Alibag	Irrigation, Domestic purpose	On the ancient trade route. Rivers systems are crucibles of bio diversity and their valleys are cradles of indigenous cultures and civilizations; important traditional communication channels, natural storm water drainage		I(sce)		
										SS
117	K-02-Pez River		Starts at northern foot hills of Dhak plateau Joins river Ulhas at village Ambivli			Rivers systems are crucibles of bio diversity and their valleys are cradles of indigenous cultures and civilizations; important traditional communication channels, natural storm water drainage				



Sr. No.	Survey Code	Nature of monuments, buildings, precincts, etc.	Location	Ownership	Usage	Special Feature	Date of Constructi on	Classification	State of Preservation	Google Image
118	K-03- Bhore Ascend	Khandala Railway Ascend	Railroad ascend connecting Karjat/ Palasdari and Khandala/ Lonavala	Central Railway	Infrastructure	This gradual railroad ascends starting from Palasdari at 300 Feet reaching its highest altitude of 2000 feet at Khandala linking the Konkan to the Deccan Plateau. A landmark in civil engineering in 1863 it includes stone arched viaducts, tunnels through black basalt rock and inclines	1863	A (arc)(his) C (seh) F H (tech)	Good	
										
	Distant View									

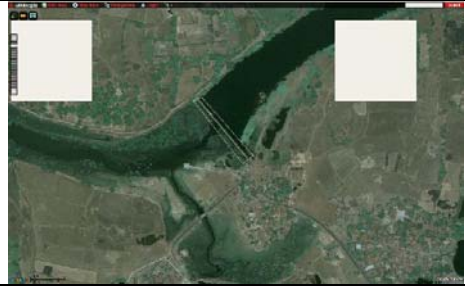
















Sr. No.	Survey Code	Nature of monuments, buildings, precincts, etc.	Location	Ownership	Usage	Special Feature	Date of Constructi on	Classification	State of Preservation	Google Image
119	435-KP-Bhilvale-01-Bhilvale Lake and Dam	Bhilavale dam and lake	Bhilavale dam, Bhilavale village, Khalapur Taluka, District Raigad	Collector, Alibag, Government of Maharashtra	Water body	Large water body. Therefore an important part of river system. Earthen dam with dressed stone facing	Late 19th century	C(seh) l(sce)	Good	
										
	General View									
120	439-KP-Chouk Manivali-03-Primary School	Chowk Primary School	Raigad Zilla Parishad School, Opposite Chowk Police station, Chowk village, Khalapur Taluka, District Raigad	Zilla Parishad	Educational	A well maintained stone masonry structure, a prototype of similar buildings, Gable ended roof with clear storey. Part of a series of Primary School buildings opened during the mid 19 th century	1856	A(cul), , B(des) C(seh)	Good	
										
	East elevation	Entrance Porch view	Door detail	Entrance steps	Classroom view	South West view				







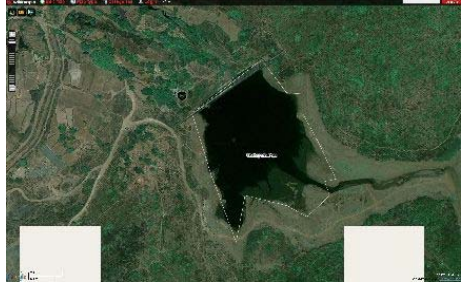












Sr. No.	Survey Code	Nature of monuments, buildings, precincts, etc.	Location	Ownership	Usage	Special Feature	Date of Constructi on	Classification	State of Preservation	Google Image
121	447-KP-Kalote Mokashi-01- Kalote Lake and Dam	Kalote dam and lake	Kalote Dam, Village Kalote, Taluka Khalapur, District Raigad	Collector, Alibag	Water body	Large water body. Therefore an important part of river system. Earthen dam with dressed stone facing	1976	H(tec) I(sec)	Good	
										
	Dam wall	Lake view and surroundings								
122	453-KP- Khalapur- 01- Primary School	Khalapur primary school	Raigad Zilla Parishad School, near Hanuman mandir, Khalapur village, Khalapur Taluka, District Raigad	Zilla Parishad	Educational	Uncoursed black basalt Stone walls with dressed corners. Semi circular stone arched lintels for windows, wooden lintels for ventilators, Gable ended roof with clear storey. Kingpost roof truss inside. Part of a series of Primary School buildings opened during the mid 19 th century	1856	A(cul) B(des) C(seh)	Good	
										
	Establishment plaque	East elevation	Roof fascia detail	South elevation		West elevation				















Sr. No.	Survey Code	Nature of monuments, buildings, precincts, etc.	Location	Ownership	Usage	Special Feature	Date of Construction	Classification	State of Preservation	Google Image
123	457-KP-Mahad-01-Varadvinayak Ganpati Garbhagriha	Varadvinayak Ganpati Mandir Garbhagriha	Varadvinayak Ganpati Mandir, Village Mahad, Khalapur taluka of Raigad district	Mandir Trust	Place of worship	Original Garbhagriha in dressed black basalt stone and fine architectural detailing. One of the Ashtavinayak destinations.	18th century	C(seh)	Fair	
										
	Entrance view North East corner	Lake neighboring temple	Older garbhagriha entrance view	Older garbhagriha corner detail						
124	489-KP-Warose Tarf Wankhal-01-Prabalgad Sub Precinct	Prabalgad Sub Precinct	Prabalgad, Taluka Khalapur, district Raigad	Aurangabad Circle ASI Forest dept, government of Maharashtra	Fort Defense architecture Tourism	A geographical table land. Ruins of rock cut water cisterns, caves, deity stones, fortification walls. The Fort was part of a defense system for the ancient trade routes. Dense forest at the top, important for local flora and fauna.	Earliest record-1458	A(his) B(per) I(sec)	Ruins	
										
	View from Irshalgad	View from Panvel	View of Northern hump	Bastion ruins	Shiv mandir ruins	Cave entrance view	Rock cut water cistern	Animal inscription relief work		











Sr. No.	Survey Code	Nature of monuments, buildings, precincts, etc.	Location	Ownership	Usage	Special Feature	Date of Constructi on	Classification	State of Preservation	Google Image
125	463-KP-Nanivali-01-Irshalgad Sub Precinct	Irshalgad Sub Precinct	Irshalgad, Taluka Khalapur, District Raigad	Aurangabad Circle ASI Forest dept, government of Maharashtra	Fort Defense Architecture Tourism	Part of the Matheran hill range. Twined pinnaced natural hill fort.The fort has an interesting pin hole geological feature. Presence of Rock cut caves and water cisterns at the base of the pinnacles.	late 17th century	A(his) B(per) I(sec)	Ruins	
										
	View from south	View from Prabalgad								
126	KP-01-Dhavri River	Dhavri river	Starts from Bhilavale and Kalote Lake this river drains into the Patalganga river at village Dharni/ Kopari	Maharashtra Jeevan Pradhikaran	Water body	Tributary of Patalganga River. River systems are crucibles of bio-diversity and their valleys are cradles of indigenous cultures and civilizations;. Important traditional channels, natural storm water drainage.		C(she) I(sce) Natural heritage		

Sr. No.	Survey Code	Nature of monuments, buildings, precincts, etc.	Location	Ownership	Usage	Special Feature	Date of Constructi on	Classification	State of Preservation	Google Image
127	KP-03-Morbe Lake and Dam	Morbe dam and lake	Morbe Dam and Lake, village Morbe, Khalapur Taluka of Raigad district	Collector, Alibag	Water body	The dam covers a vast area and currently supplies water to Navi Mumbai. It has a good potential for supporting the existing natural eco system of the region. Especially the valley formed between massifs of Matheran and Prabal.	2006	H(tec) I(sec)		
										

Sr. No	Survey Code	Nature of monuments, buildings, precincts, etc.	Location	Ownership	Usage	Special Feature	Date of construction	Classification	State of Preservation	Google Image
128	493-PN-Antore-01-Antore Jetty	Antore jetty	Near Sapoli Bedi Dam over Bhogeshwar River, Village Antore, Taluka Pen of Raigad District	Maharashtra Maritime Board	Jetty	Dressed stone pier with metal lamp posts. An important jetty/port on ancient trade route.	18th century	A(his) H(tec)	Fair	
										
	General view	West side view	North side view	Light pillar	Top element of light pillar	Decorative element of lamp post	Base Inscriptions of lamp post			
129	521-PN-Kandale-01-Salt Inspector's office Complex	Salt Inspector's office Complex	Vashi Junction, NH 17, Taluka Pen of Raigad District	Salt Commissionerate	Altered Use. Staff Quarters currently used as office by Water department	A complex of 4 administrative buildings for monitoring preparing of salt. Prototype Administrative building complex Stone Walls, wooden framed roof finished in Mangalore tiles. Wooden trellis work	19th Century,	A(his) C(seh)	Fair	
										
	Staff Quarters East Elev 1	Staff Quarters West Elev 1	Staff Quarters Veranda	Year of Establishment	Typical Truss Detail	Structure 2 View 1	Structure 2 East elev			Structure 3 West elevation

Sr. No	Survey Code	Nature of monuments, buildings, precincts, etc.	Location	Ownership	Usage	Special Feature	Date of construction	Classification	State of Preservation	Google Image
130	521-PN-Kandale-02-Salt Inspector's office	Salt inspector office	Pen, NH 17, Taluka Pen of Raigad District	Salt Commissionerate	Administrative office	Prototype of Administrative building of the colonial period	1884	A(arc) C(seh)	Good	
										
	Street view	View North east corner		View North West corner	Window detail and date of construction					
131	524-PN-Kashmire-01-Shahpada Dam and Lake	Shahpada dam and Lake	Village Kashmire, Taluka Pen of Raigad District	Collector Alibag	Water body	Large water body. Therefore an important part of river system. Earthen dam with dressed stone facing	19th Century	C(seh) I(Sce)	Good	
										
	Dam view from south west	Dam wall	Dam top view	Control Station						Lake surroundings
132	543-PN-Patnoli-01-Patneshwar Mandir Complex	Patneshwar Mandir Complex	Village Patnoli, Taluka Pen of Raigad District	Trust	Place of worship	Prototype of temple complex comprising of main temple, secondary shrines, deepmala and water tank	19th century	A(arc)(his)(cul) C(seh)	Good	
										
	Garbhagriha elevation	Sabhagriha view		Deepmala	Nandi	Lake view				Temple North elevation

Sr. No	Survey Code	Nature of monuments, buildings, precincts, etc.	Location	Ownership	Usage	Special Feature	Date of construction	Classification	State of Preservation	Google Image
133	543-PN-Patnoli-02-Arched Bridge	Patnoli arched bridge	Bridge over tributary of Bhogeshwar river, village Patnoli, Taluka Pen of Raigad District	Grampanchayat	Infrastructure	Arched bridge in dressed stone masonry	19th century	A(arc) H(tec)	Good	
										
	Location View	Detail view 1	Detail View 2							
134	543-PN-Patnoli-03-Patnoli Tank	Patnoli Tank	Next to Datta Mandir, village Patnoli, Taluka Pen of Raigad District	Grampanchayat	Water body	Water Tank with a small dressed stone ghat and a brick lined well, Well with brick arch	19th century	A(arc)	Good	
										
	North View 1	East View	Steps view 1	Step view 2						
135	543-PN-Patnoli-04-Patnoli Well	Patnoli Well	Near Datta Mandir, village Patnoli, Taluka Pen of Raigad District	Grampanchayat	Well	Large diameter Dressed Stone well	19th century	C(she)	Good	
										
	Location View	Internal steps and well	Well view 1	Stone lining view						

Sr. No	Survey Code	Nature of monuments, buildings, precincts, etc.	Location	Ownership	Usage	Special Feature	Date of construction	Classification	State of Preservation	Google Image
136	562-PN-Wadkhal-04-Dharamtar Jetty Complex	Dharamtar jetty	Village Vadkhal, Pen taluka of Raigad district	Maharashtra Maritime Board	Jetty Infrastructure	Prototype of Maritime jetty. Dharamtar jetty has been the entry to hinterland prior to Mumbai port	18th century	A(his) H(tec)	Fair	
										
	Approach view	land bridge view 1	land bridge view 2	Jetty Steps	Jetty northern flank	Port office view				
137	564-PN-Washi-06-Primary School	Washi primary school	Village Washi, Taluka Pen of Raigad District	Raigad Zilla Parishad	Educational	Part of a series of primary school buildings opened during the mid 19th century	1 Aug 1865	A(cul) C(seh)	Good	
										
	Street View	Main entrance	East elevation	Entrance veranda	Window detail					
138	564-PN-Washi-09-Pond	Washi pond	Village Washi, Taluka Pen of Raigad District	Collector, Alibaug	Water body	Large natural pond surrounded by many religious structures		I(sce) Natural Heritage	Good	
										
										General view